



2014-715999 11/19/2014 1:46 PM PAGE: **1** OF **94**
BOOK: 550 PAGE: 337 FEES: \$594.00 SM ASSIGNMENT
EDA SCHUNK THOMPSON, SHERIDAN COUNTY CLERK

Return To:

Apache Corporation
c/o Ron Solt-New Ventures
2000 Post Oak Blvd, Ste 100
Houston, Texas 77056

ASSIGNMENT, CONVEYANCE AND BILL OF SALE

STATE OF WYOMING

§

COUNTY OF SHERIDAN

§

§

This **Conveyance, Assignment and Bill of Sale** (the "Conveyance") is executed on October 30, 2014 by and between **Apache Corporation**, a Delaware corporation whose address is 2000 Post Oak Blvd, suite 100, Houston, Texas 77056-4400 ("Assignee"), and Cirque Resources LP, a Delaware Limited Partnership ("Assignor"), and is effective as of October 30, 2014 at 7:00 a.m. local time, where the Assets are located, on the date hereof (the "Effective Time").

WHEREAS, Assignor is the current owner and holder of the Assets (as such term is defined below).

WHEREAS, Assignor hereby represents and warrants that the Leases (as such term is defined below) are valid and subsisting, and that Assignor is not in breach of or default under any of the Leases.

WHEREAS, Assignor agrees to assign all of its right, title and interest in and to the Assets to Assignee as of the Effective Time.

NOW THEREFORE, Assignor, for good and valuable consideration, the receipt and sufficiency of which are hereby acknowledged, hereby grants, bargains, sells, assigns, transfers, and conveys unto Assignee, all of Assignor's right, title, interest and estate, real or personal, recorded or unrecorded, movable or immovable, tangible or intangible, in and to the following (collectively the "Assets"):

1. Assets:

- (a) all of the oil and gas leases; subleases and other leaseholds; farmout rights; options; and other properties and interests described on Exhibit A (collectively, the "Leases") and all of the lands covered by the Leases (the "Lands"), together with each and every other kind and character of right, title, claim, and interest that Assignor has in and to the Leases and Lands, including but not limited to, all working interests, net revenue interests, operating rights, reversionary rights, overriding royalty interests, together with all oil and gas unitization, pooling and/or communitization agreements, declarations, designations and/or orders relating to the Leases and/or Lands;

- (b) all oil, gas, water, injection and disposal wells located on the Lands, whether producing, shut-in, or temporarily abandoned (the "Wells"); However, Assignor expressly retains and reserves its interest in the Educated Guess 11-1H wellbore only located in Township 54 North, Range 83 West, Section 10, Sheridan County, Wyoming and any well specific operating agreement;
- (c) all mineral interests described on Exhibit A and any and all leasehold and mineral interests of Assignor in or to any currently existing pools or units which include any Lands or all or a part of any Leases or include any Wells, any statutorily, judicially or administratively created drilling, spacing and/or production units, whether recorded or unrecorded, insofar as they relate to the Leases and/or Lands, and all of Assignor's interest in and to the properties covered or units created thereby to the extent attributable to the Leases and/or Lands (the "Units"; the Units, together with the Leases, Lands and Wells, being hereinafter referred to as the "Properties"), and including all leasehold and mineral interests of Assignor in production of Hydrocarbons from any such Unit, whether such Unit production of Hydrocarbons comes from Wells located on or off of a Lease, and all tenements, hereditaments and appurtenances belonging to the Leases and Units;
- (d) all electronic and hardcopy contracts, agreements and instruments by which the Properties are bound, or that relate to or are otherwise applicable to the Properties, including but not limited to, operating agreements, unitization, pooling and communitization agreements, declarations and orders, joint venture agreements, farmin and farmout agreements, exploration agreements, participation agreements, exchange agreements, transportation or gathering agreements, agreements for the sale and purchase of oil, gas, casinghead gas or processing agreements to the extent applicable to the Properties or the production of Hydrocarbons produced in association therewith from the Properties and any agreements relating to water rights and residential or commercial leases (hereinafter collectively referred to as "Contracts"), but excluding any contracts, agreements and instruments to the extent transfer is restricted by applicable Law, and provided that "Contracts" shall not include the instruments constituting the Leases;
- (e) all easements, permits, licenses, servitudes, rights-of-way, surface leases, fee surface interests and other surface rights ("Easements") appurtenant to, and used or held for use primarily in connection with the Properties, but excluding any permits and other rights to the extent transfer is restricted by applicable Law;
- (f) all equipment, machinery, fixtures and other tangible personal property and improvements located on the Properties or used or held for use primarily in connection with the operation of the Properties ("Equipment");
- (g) all flow lines, pipelines, gathering systems and appurtenances thereto located on the Properties or used, or held for use, primarily in connection with the operation of the Properties ("Pipelines");
- (h) all natural gas, casinghead gas, drip gasoline, natural gas liquids, condensate, products, crude oil and any other hydrocarbons (including produced water and carbon dioxide and other substances produced in association with or extracted from hydrocarbons) produced from or attributable to the Properties from and after the Effective Time, whether gaseous or liquid, and all merchantable Products stored in tanks and pipelines attributable to the ownership and operation of the Properties that belong to Assignor as of the Effective Time (the "Products"); and
- (i) all original records and files, and any and all copies thereof (to the extent originals are not available), whether in paper, electronic, digital, imaged or any other format, in the possession or control of Assignor relating to any of the Assets, including, but not limited to, all lease files; land files; well files; gas and oil sales contract files; gas processing files; division order files; abstracts; title opinions; land surveys; logs; maps; engineering data and reports; reservoir studies and models, and other books, records, data, files, and accounting records; all

electronic and hardcopy geological and geophysical data, studies and reports (including all proprietary seismic data, including reprocessed data) and all logs and interpretive data relating thereto; and all non-proprietary seismic data to the extent the licenses covering such data permit transfer to Buyer (the "Records"); provided, however, that Assignor may retain copies of such Records.

TO HAVE AND TO HOLD the Assets unto Assignee, its successors and assigns, forever, subject, however, to the terms and conditions of this Conveyance and that certain Purchase and Sale Agreement, dated August 26, 2014 entered into by and between the Assignor and Assignee (the "Agreement").

2. Conditions to Conveyance: This Conveyance is made and accepted expressly subject to the following reservations, terms, representations, covenants and conditions, to wit:

- (a) Subject to the terms and conditions of the Agreement, Assignor warrants title to the Lease against any and all liens, defects, and encumbrances arising by, through or under Assignor, but not otherwise.
- (b) The terms and conditions of the Agreement are incorporated by reference herein.
- (d) **ASSIGNOR SHALL RETAIN, AND AGREES TO INDEMNIFY, DEFEND AND HOLD HARMLESS ASSIGNEE FROM AND AGAINST ANY AND ALL COSTS, CLAIMS, EXPENSES, LIABILITIES, DEMANDS, SUITS, SANCTIONS, CAUSES OF ACTION, DAMAGES, LOSSES AND ANY OTHER OBLIGATIONS, INCLUDING, BUT NOT LIMITED TO, CLAIMS RELATED TO ENVIRONMENTAL CONTAMINATION OR POLLUTION, ARISING OUT OF THE OWNERSHIP OR MAINTENANCE OF THE ASSETS BY ASSIGNOR OR ITS PREDECESSOR'S (EXCLUDING MARINER ENERGY, INC.) PRIOR TO THE EFFECTIVE DATE OF THIS CONVEYANCE.**

3. Miscellaneous:

- (a) Further Assurances: After Closing, Assignor and Assignee each agrees to take such further actions and to execute, acknowledge and deliver all such further documents as are reasonably requested by the other party for carrying out the purposes of this Conveyance or the Agreement.
- (b) Conveyance Subject to the Agreement: This Conveyance is expressly subject to the terms and conditions of the Agreement. If there is a conflict between the terms of this Conveyance and the Agreement, the terms of the Agreement shall control.
- (c) Successors and Assigns: This Conveyance shall bind and inure to the benefit of the parties hereto and their respective successors and permitted assigns.
- (d) Captions: The captions in this Conveyance are for convenience only and shall not be considered a part of or affect the construction or interpretation of any provision of this Conveyance. Except to the extent otherwise stated in this Conveyance, references to "Exhibits" are to Exhibits attached to this Conveyance, which are made a part hereof for all purposes.
- (e) Governing Law: THIS CONVEYANCE AND THE LEGAL RELATIONS BETWEEN THE PARTIES SHALL BE GOVERNED BY AND CONSTRUED IN ACCORDANCE WITH THE LAWS OF THE STATE OF WYOMING WITHOUT REGARD TO PRINCIPLES OF CONFLICTS OF LAWS OTHERWISE APPLICABLE TO SUCH DETERMINATIONS.
- (f) Counterparts: This Conveyance may be executed in counterparts, each of which shall be deemed an original instrument, but all such counterparts together shall constitute but one agreement.



- (g) Recordation. To facilitate recordation or filing of this Conveyance, each counterpart filed with a county or state agency or office may contain only those portions of Exhibit A that describe property under the jurisdiction of that agency or office.

EXECUTED on the date first written above.

ASSIGNEE:

APACHE CORPORATION

By: 
Ronald Solt, Attorney-in-Fact


ACKNOWLEDGMENT

STATE OF TEXAS)
) §
COUNTY OF HARRIS)

BEFORE ME, the undersigned authority, on this day personally appeared **Ronald Solt, Attorney-in-Fact**, known to me to be the person whose name is subscribed to the foregoing instrument, and acknowledged to me that he executed the same for the purposes and consideration therein expressed, in the capacity therein stated.

Given under my hand and seal of office on this 3 day of NOV, 2014.

Seal





Notary Public



ASSIGNOR:

CIRQUE RESOURCES LP


By: 
William E Nicas, Senior Vice President—Land & Marketing

ACKNOWLEDGMENT

STATE OF COLORADO)
CITY and COUNTY OF DENVER) §

On this 30th day of October, 2014, before me appeared William E. Nicas to me personally known, who by me duly sworn, did say that he is the SVP Land & Mktg for Cirque Resources LP and that said instrument was signed on behalf of said corporation by authority of its Board of Directors and that he acknowledged said instrument to be the free act and deed of said corporation.

Seal





Notary Public

Exhibit A

**Attached to and made a part hereof that certain Assignment and Bill of Sale
by and between Cirque Resources LP, as Seller, and Apache Corporation, as Buyer
dated October 30, 2014**

Lease	Lessor Lessee	Legal Description	County Description	Eff Date	Gross Acres	Book	Page	Entry
100289A	FIRST INTERSTATE BANK AND JOHN MORELAND, AS CO-TRUSTEES UNDER THE CLEO MORELAND MINERAL TRUST AGREEMENT DATED JULY 6, 1981 FITZSIMMONS, LLC	T55N R80W SEC 19 & 30: RESURVEY TRACT 44 (ORIGINAL LOT 4, SEC. 19 AND LOTS 1 & 2, SEC. 30)	SHERIDAN	2/15/2008	1197.0200	497	532	614549
		T55N R81W SEC 23: SESE, SW, W2SE SEC 24: S2S2 SEC 25: LOTS 1 (39.86), 2 (39.84), S2NE, NW, N2SE, SESE SEC 26: N2NE, SENE, NENW, NESE						
		ALL DEPTHS BELOW 3,000' OR BELOW THE BASE OF THE FT UNION FORMATION, WHICHEVER IS DEEPER						
100289B	JONNIE K LINDSTROM A MARRIED MAN DEALING IN HIS SOLE PROPERTY FITZSIMMONS, LLC	T55N R80W SEC 19 & 30: RESURVEY TRACT 44 (ORIGINAL LOT 4, SEC. 19 AND LOTS 1 & 2, SEC. 30) (117.32)	SHERIDAN	3/22/2010	717.0200	515	0020	664722
		T55N R81W SEC 23: SESE SEC 24: S2S2 SEC 25: LOTS 1 (39.86), 2 (39.84), S2NE, E2NW, NWNW, N2SE, SESE						
		THOSE DEPTHS 3,000' OR THE BASE OF THE FT UNION FORMATION AND BELOW						
100289C	LONNIE C LINDSTROM A MARRIED MAN DEALING IN HIS SOLE PROPERTY FITZSIMMONS, LLC	T55N R80W SEC 19 & 30: RESURVEY TRACT 44 (ORIGINAL LOT 4, SEC. 19 AND LOTS 1 & 2, SEC. 30) (117.32)	SHERIDAN	4/1/2010	717.0200	515	231	665726
		T55N R81W SEC 23: SESE SEC 24: S2S2 SEC 25: LOTS 1 (39.86), 2 (39.84), S2NE, E2NW, NWNW, N2SE, SESE						
		THOSE DEPTHS 3,000' OR THE BASE OF THE FT UNION FORMATION AND BELOW						
100289D	ERNAE ELAINE CADDELL A WIDOW	T55N R81W	SHERIDAN	3/15/2010	480.0000	515	5	664600



FITZSIMMONS, LLC

SEC 23: SW, W2SE
SEC 25: SWNW
SEC 26: N2NE, SENE, NENW, NESE

THOSE DEPTHS 3,000' OR THE BASE OF THE FT UNION
FORMATION AND BELOW

100289E JACK L ENDICOTT A MARRIED MAN DEALING
IN HIS SOLE PROPERTY
FITZSIMMONS, LLC

T55N R81W
SEC 23: SW, W2SE
SEC 25: SWNW
SEC 26: N2NE, SENE, NENW, NESE

DEPTHS BELOW 3,000' OR THE BASE OF THE FT UNION
FORMATION AND BELOW

100289F TOM C HARPER AKA THOMAS C HARPER AND
HOLLY D HARPER, TRUSTEES, AND THEIR
SUCCESSORS IN TRUST, OF THE TOM C
HARPER TRUST DATED MARCH 21, 2001
FITZSIMMONS, LLC

T55N R80W
RESURVEY TRACT 44 (ORIGINAL SURVEY LOT 4, SECTION
19, AND LOTS 1 AND 2,
SECTION 30) (117.32)

T55N R81W
SEC 23: SESE
SEC 24: S2S2
SEC 25: LOTS 1 (39.86), 2 (39.84), S2NE, E2NW,
NWNW, N2SE, SESE

DEPTHS LYING DEEPER THAN 100' BELOW THE
STRATIGRAPHIC EQUIVALENT OF THE
BASE OF THE FORT UNION FORMATION

100289G JAMES R HARPER, AKA ROBERT HARPER AKA
JAMES HARPER
FITZSIMMONS, LLC

T55N R80W
SEC 19 & 30: RESURVEY TRACT 44 (ORIGINAL LOT 4,
SEC. 19 AND LOTS 1 & 2,
SEC. 30) (117.32)

T55N R81W
SEC 23: SESE
SEC 24: S2S2
SEC 25: LOTS 1 (39.86), 2 (39.84), S2NE, E2NW,
NWNW, N2SE, SESE

DEPTHS LYING DEEPER THAN 100' BELOW THE
STRATIGRAPHIC EQUIVALENT OF THE
BASE OF THE FORT UNION FORMATION

100289H GEORGE F HARPER, TOM CHARLES HARPER AKA
THOMAS C HARPER AND TOM C HARPER, AND
JAMES ROBERT HARPER, AS TRUSTEES, AND
THEIR SUCCESSORS IN TRUST, OF THE MARY
L HARPER CREDIT SHELTER TRUST,
ESTABLISHED AS TRUST B ON OCTOBER 18,

T55N R80W
SEC 19 & 30: RESURVEY TRACT 44 (ORIGINAL LOT 4,
SEC. 19 AND LOTS 1 & 2,
SEC. 30) (117.32)

T55N R81W



2007 UNDER THE MARY L HARPER REVOCABLE TRUST, DATED AUGUST 17, 1993
FITZSIMMONS, LLC

SEC 23: SESE
SEC 24: S2S2
SEC 25: LOTS 1 (39.86), 2 (39.84), S2NE, E2NW,
NWNW, N2SE, SESE

DEPTHS LYING DEEPER THAN 100' BELOW THE
STRATIGRAPHIC EQUIVALENT OF THE
BASE OF THE FORT UNION FORMATION

1002891
GEORGE F HARPER, TRUSTEE OF THE GEORGE
F HARPER REVOCABLE TRUST DATED AUGUST
27, 1993
FITZSIMMONS, LLC

T55N R80W
SEC 19 & 30: RESURVEY TRACT 44 (ORIGINAL LOT 4,
SEC. 19 AND LOTS 1 & 2,
SEC. 30) (117.32)

T55N R81W
SEC 23: SESE
SEC 24: S2S2
SEC 25: LOTS 1 (39.86), 2 (39.84), S2NE, E2NW,
NWNW, N2SE, SESE

DEPTHS LYING DEEPER THAN 100' BELOW THE
STRATIGRAPHIC EQUIVALENT OF THE
BASE OF THE FORT UNION FORMATION

100290A
LAYLE ROBB, A MARRIED MAN DEALING IN
HIS SOLE AND SEPARATE PROPERTY
FITZSIMMONS, LLC

T55N R81W
SEC 25: LOTS 04 (41.23), 06 (41.46), 07 (41.02)
SEC 26: LOTS 6 (40.12), 8 (39.87)
SEC 26 & 27: RESURVEY TRACT 44
SEC 35: RESURVEY TRACTS 39, 43A (38.22), AND THAT
PART OF TRACT 40
DESCRIBED AS COMMENCING AT CORNER NO. 2
OF TRACT 40, THENCE
RUNNING DUE SOUTH TO THE SOUTH LINE OF
TRACT 40; THENCE NORTH 89
DEG., 43 MIN. EAST TO CORNER NO. 4 OF
TRACT 40; THENCE NORTH TO
CORNER NO. 3 OF TRACT 40; THENCE SOUTH 89
DEG., 43 MIN. WEST TO
THE POINT OF BEGINNING
RESURVEY TRACTS 38A (40.88), 38B (41.08), 38C
(40.59), 38D (39.91)

ONLY THOSE DEPTHS BELOW THE BASE OF THE FORT
UNION COAL FORMATION.

100290B
LINDA ANN LUDINGTON AND LOUIS N
LUDINGTON, CO-TRUSTEES OF THE LUDINGTON
FAMILY REVOCABLE TRUST DATED APRIL 17,
1975
FITZSIMMONS, LLC

T55N R81W
SEC 25: LOTS 04 (41.23), 06 (41.46), 07 (41.02)
SEC 26: LOTS 6 (40.12), 8 (39.87)
SEC 26 & 27: RESURVEY TRACT 44
SEC 35: RESURVEY TRACTS 39, 43A (38.22), AND THAT
PART OF TRACT 40





DESCRIBED AS COMMENCING AT CORNER NO. 2
OF TRACT 40, THENCE
RUNNING DUE SOUTH TO THE SOUTH LINE OF
TRACT 40; THENCE NORTH 89
DEG, 43 MIN. EAST TO CORNER NO. 4 OF
TRACT 40; THENCE NORTH TO
CORNER NO. 3 OF TRACT 40; THENCE SOUTH 89
DEG, 43 MIN. WEST TO THE
POINT OF BEGINNING.
RESURVEY TRACTS 38A (40.88), 38B (41.08), 38C
(40.59), 38D (39.91)

ONLY THOSE DEPTHS BELOW THE BASE OF THE FORT
UNION COAL FORMATION.

100290C JACK OGBORN VANCE A MARRIED MAN
DEALING HEREIN WITH HIS SOLE AND
SEPARATE PROPERTY
FITZSIMMONS, LLC

T54N R79W
SEC 18: LOT 3 (39.88), NESW, W2SE
SEC 19: W2NE

SHERIDAN

2/1/2008 878.2200 493 638 601188

T55N R81W
SEC 26: LOT 6 (40.12)
SEC 26 & 27: TRACT 44
SEC 35: TRACT 39, TRACT 43-A (38.22), PART OF
TRACT 40 DESCRIBED
AS FOLLOWS: COMMENCING AT CORNER NO. 2 OF
TRACT 40, THENCE RUNNING
DUE SOUTH TO THE SOUTH LINE OF TRACT 40,
THENCE NORTH 89 DEG, 43
MIN. EAST TO CORNER NO. 4 OF TRACT 40,
THENCE NORTH TO CORNER NO.
3 OF TRACT 40, THENCE SOUTH 89 DEG. 43
MIN. WEST TO THE POINT OF
BEGINNING.

ONLY THOSE DEPTHS BELOW 3000 FEET UNDER THE ABOVE
DESCRIBED TRACTS

100290D ROBERT B. CARROLL AND SALLY A. CARROLL,
TRUSTEES OF THE ROBERT B. CARROLL
REVOCABLE TRUST DATED JANUARY 21, 1998
FITZSIMMONS, LLC

T55N R81W
SEC 25: LOTS 4 (41.23), 6 (41.46), 7 (41.02)
SEC 26: LOT 8 (39.87)
RESURVEY TRACTS 38A (40.88), 38B (41.08), 38C
(40.59), 38D (39.91)

SHERIDAN

4/15/2008 326.0400 495 203 606388

ONLY THOSE DEPTHS BELOW 3,000 FEET

100290E JANET HOLCOMB CARROLL, A SINGLE PERSON
FITZSIMMONS, LLC

T55N R81W
SEC 25: LOTS 4 (41.23), 6 (41.46), 7 (41.02)
SEC 26: LOT 8 (39.87)
RESURVEY TRACTS 38A (40.88), 38B (41.08), 38C
(40.59), 38D (39.91)

SHERIDAN

4/15/2008 326.0400 495 492 607922

100290F FRANCES C OSGARD AND DENNIS OSGARD,
WIFE AND HUSBAND
FITZSIMMONS, LLC

ONLY THOSE DEPTHS BELOW 3,000 FEET
T55N R81W
SEC 25: LOTS 4 (41.23), 6 (41.46), 7 (41.02)
SEC 26: LOT 8 (39.87)
RESURVEY TRACTS 38A (40.88), 38B (41.08), 38C
(40.59), 38D (39.91)

SHERIDAN

4/25/2008 366.0400 496 19 609705

100331A THE RUTH D CHILDRESS TRUST, DATED JULY
24, 1986 BY SYLVIA ARLENE KLJZ,
INDIVIDUALLY AND AS CO-TRUSTEE AND AS
ATTORNEY-IN-FACT FOR NANCY D O'NEIL,
INDIVIDUALLY AND AS CO-TRUSTEE
FITZSIMMONS, LLC

ONLY THOSE DEPTHS BELOW 3,000 FEET
T54N R80W
SEC 7: LOT 4 (40.15), NE, SESE, NWSE, E2NW, NESW
SEC 8: ALL
SEC 9: SWSE, SW, SWNW
SEC 15: S2NW, E2SW
SEC 17: NE, NESE, E2NW, NWNW
SEC 18: LOTS 1 (40.26), 2 (40.34), 3 (40.42),
W2NE, E2NW
SEC 19: LOTS 1 (40.54), 2 (40.53), 3 (40.53), 4
(40.52), S2NE, N2SE, E2W2
SEC 20: S2NE, SE, SESW, N2SW, SWNW
SEC 21: S2NW, N2SW
SEC 22: N2NW
SEC 29: SE, NENW
SEC 30: LOTS 1 (40.11), 2 (40.19), E2NW
SEC 32: NE

SHERIDAN

8/25/2007 3663.5900 490 611 591146

100331B THE HELEN L LUSHER REVOCABLE TRUST,
DATED AUGUST 24, 1992 BY HELEN L LUSHER
AS TRUSTEE
FITZSIMMONS, LLC

ONLY THOSE DEPTHS BELOW 3000 FEET
T54N R80W
SEC 7: LOT 4 (40.15), NE, SESE, NWSE, E2NW, NESW
SEC 8: ALL
SEC 9: SWSE, SW, SWNW
SEC 15: S2NW, E2SW
SEC 17: NE, NESE, E2NW, NWNW
SEC 18: LOTS 1 (40.26), 2 (40.34), 3 (40.42),
W2NE, E2NW
SEC 19: LOTS 1 (40.54), 2 (40.53), 3 (40.53), 4
(40.52), S2NE, N2SE, E2W2
SEC 20: S2NE, SE, SESW, N2SW, SWNW
SEC 21: S2NW, N2SW
SEC 22: N2NW
SEC 29: SE
SEC 30: LOTS 1 (40.11), 2 (40.19), E2NW
SEC 32: NE

SHERIDAN

8/8/2007 3643.5900 490 614 591147

100331C FIRST INTERSTATE BANK, TRUSTEE OF THE
LYDIA BRUG REVOCABLE TRUST DATED
DECEMBER 19, 1995, AS AMENDED

ONLY THOSE DEPTHS BELOW 3000 FEET
T54N R80W
SEC 7: LOT 4 (40.15), NE, SESE, NWSE, E2NW, NESW
SEC 8: ALL

SHERIDAN

3/29/2010 3643.5900 515 374 666238



FITZSIMMONS, LLC

SEC 9: SWSE, SW, SWNW
SEC 15: S2NW, E2SW
SEC 17: NE, NESE, E2NW, NWNW
SEC 18: LOTS 1 (40.26), 2 (40.34), 3 (40.42),
W2NE, E2NW
SEC 19: LOTS 1 (40.54), 2 (40.53), 3 (40.53), 4
(40.52), S2NE, N2SE, E2W2
SEC 20: S2NE, SE, SESW, N2SW, SWNW
SEC 21: S2NW, N2SW
SEC 22: N2NW
SEC 29: SE
SEC 30: LOTS 1 (40.11), 2 (40.19), E2NW
SEC 32: NE

DEPTHS LYING DEEPER THAN BASE OF THE FT UNION
FORMATION OR LYING DEEPER
THAN 2,500 FEET BELOW THE SURFACE OF THE EARTH,
WHICHEVER IS DEEPER

100332A JEANNE MCKINNEY GOODMAN, A SINGLE PERSON
FITZSIMMONS, LLC

TS4N R82W
SEC 14: SWNW
SEC 15: W2NE, SENE, SENW, NESW, SE
SEC 22: NENE

ONLY THOSE DEPTHS BELOW 3000 FEET

100332B JARED K JOHNS AND MARY H JOHNS,
INDIVIDUALLY AND AS HUSBAND AND WIFE
FITZSIMMONS, LLC

TS4N R82W
SEC 14: SWNW
SEC 15: W2NE, SENE, SENW, NESW, SE
SEC 22: NENE

ONLY THOSE DEPTHS BELOW 3000 FEET

100333A RAY ALLEN MCCOUL, A SINGLE MAN
FITZSIMMONS, LLC

TS4N R82W
SEC 3: LOTS 1 (39.82), 2 (39.93), 3 (40.05),
S2NE, SENW, E2SW
SEC 10: W2E2

SEC 26: SW
SEC 27: E2SE, NWNW, SW
SEC 28: NENE, NESW, SESE
SEC 33: W2NE, SE
SEC 34: W2SW, SESW, SE, SENE, N2NW
SEC 35: SWNW, W2SW

ONLY THOSE DEPTHS BELOW 3000 FEET

100333B RAYMOND A MCCOUL AND BILLIE N MCCOUL,
HUSBAND AND WIFE
FITZSIMMONS, LLC

TS4N R82W
SEC 3: LOTS 1 (39.82), 2 (39.93), 3 (40.05),
S2NE, SENW, E2SW
SEC 10: W2E2
SEC 26: SW

SHERIDAN

12/15/2007 440.0000 492 310 596708

SHERIDAN

12/15/2007 440.0000 492 307 596707

SHERIDAN

10/9/2007 1799.8000 490 605 591144

SHERIDAN

10/9/2007 1799.8000 490 602 591143



100333C HOWARD W SIPE, A SINGLE MAN
FITZSIMMONS, LLC
SEC 27: E2SE, NWNW, SW
SEC 28: NENE, NESW, SESE
SEC 33: W2NE, SE
SEC 34: W2SW, SESW, SE, SENE, N2NW
SEC 35: SWNW, W2SW
ONLY THOSE DEPTHS BELOW 3000 FEET
TS4N RB2W
SEC 3: LOTS 1 (39.82), 2 (39.93), 3 (40.05),
S2NE, SENW, E2SW
SEC 10: W2E2
SEC 26: SW
SEC 27: E2SE, NWNW, SW
SEC 28: NENE, NESW, SESE
SEC 33: W2NE, SE
SEC 34: W2SW, SESW, SE, SENE, N2NW
SEC 35: SWNW, W2SW
SHERIDAN 10/8/2007 1799.8000 490 599 591142

100333D ROBERT A STOUT AND LYLA M STOUT,
HUSBAND AND WIFE
CIRQUE RESOURCES LP
ONLY THOSE DEPTHS BELOW 3000 FEET
TS4N RB2W
SEC 3: LOT 4 (40.16), SWNW, SWSW, SE
SEC 4: W2SW, SESW, SESE
SEC 9: NE, N2NW, E2SE
SEC 10: W2E2, W2
SEC 15: N2NW, S2SW
SEC 16: ALL
SEC 21: E2W2, W2E2, NENE, W2SW, SESE, SWNW
SEC 27: S2NW
SEC 28: S2NE, SENW, NWSW, S2SW, NESE
SEC 33: NENW
SEC 34: N2NE, SWNE, S2NW, NESW
SHERIDAN 8/9/2011 3200.1600 528 92 2011-690887

100333E BLANCHE S TABERNA
CIRQUE RESOURCES LP
ONLY COVERS THOSE FORMATIONS BELOW THE BASE OF
THE FORT UNION
TS4N RB2W
SEC 3: LOT 4 (40.16), SWNW, SWSW, SE
SEC 4: W2SW, SESW, SESE
SEC 9: NE, N2NW, E2SE
SEC 10: W2E2, W2
SEC 15: N2NW, S2SW
SEC 16: ALL
SEC 21: E2W2, W2E2, NENE, W2SW, SESE, SWNW
SEC 27: S2NW
SEC 28: S2NE, SENW, NWSW, S2SW, NESE
SEC 33: NENW
SEC 34: N2NE, SWNE, S2NW, NESW
SHERIDAN 7/19/2011 3200.1600 530 642 2011-693086

ALL RIGHTS BELOW 3000 FEET, OR THE BASE OF THE FT

UNION FORMATION,
WHICHEVER IS DEEPER

100333F MICHAEL CLIFT, A MARRIED MAN DEALING IN
HIS SOLE AND SEPARATE PROPERTY
CIRQUE RESOURCES LP
TS4N R82W
SEC 3: LOTS 1 (39.82), 2 (39.93), 3 (40.05),
S2NE, SENW, E2SW
SEC 10: W2E2
SEC 26: SW
SEC 27: NWNW, S2
SEC 28: NENE, SESE, W2SE, NESW
SEC 33: E2
SEC 34: NZNW, SENE, W2SW, SESW, SE
SEC 35: SWNW, SW
SHERIDAN 8/31/2011 2119.8000 529 120 2011-691946

100333G DEBBIE PAREDEZ, ALSO KNOWN AS DEBBIE
CLIFT, A MARRIED WOMAN DEALING IN HER
SOLE AND SEPARATE PROPERTY
CIRQUE RESOURCES LP
TS4N R82W
SEC 3: LOTS 1 (39.82), 2 (39.93), 3 (40.05),
S2NE, SENW, E2SW
SEC 10: W2E2
SEC 26: SW
SEC 27: NWNW, S2
SEC 28: NENE, SESE, W2SE, NESW
SEC 33: E2
SEC 34: NZNW, SENE, W2SW, SESW, SE
SEC 35: SWNW, SW
SHERIDAN 8/31/2011 2119.8000 529 123 2011-691947

100333H JOHN R STOUT, A MARRIED MAN DEALING IN
HIS SOLE AND SEPARATE PROPERTY
CIRQUE RESOURCES LP
TS4N R82W
SEC 3: LOTS 1 (39.82), 2 (39.93), 3 (40.05),
S2NE, SENW, E2SW
SEC 10: W2E2
SEC 26: SW
SEC 27: NWNW, S2
SEC 28: NENE, SESE, W2SE, NESW
SEC 33: E2
SEC 34: NZNW, SENE, W2SW, SESW, SE
SEC 35: SWNW, SW
SHERIDAN 8/31/2011 2119.8000 528 462 2011-691353

100333I THOMAS A STOUT, JR, A SINGLE MAN
CIRQUE RESOURCES LP
TS4N R82W
SEC 3: LOTS 1 (39.82), 2 (39.93), 3 (40.05),
S2NE, SENW, E2SW
SEC 10: W2E2
SEC 26: SW
SEC 27: NWNW, S2
SEC 28: NENE, SESE, W2SE, NESW
SEC 33: E2
SEC 34: NZNW, SENE, W2SW, SESW, SE
SEC 35: SWNW, SW
SHERIDAN 8/31/2011 2119.8000 528 453 2011-691350

100333J TIMOTHY J KIRVEN, ERIE J SIMPSON AND
DAN BURNETT, TRUSTEES OF THE ERIE
SIMPSON MINERAL TRUST, DATED SEPTEMBER
18, 1990
TS4N R82W
SEC 18: NE
TS4N R83W
SHERIDAN 8/31/2011 569.6300 528 444 2011-691347



CIRQUE RESOURCES LP

SEC 10: E2SW, SE, LESS & EXCEPT: (1) 27.6 ACRES
IN THE E2SW, BEING MORE
PARTICULARLY DESCRIBED IN BOOK J, PAGE 317 OF
DEEDS, SHERIDAN COUNTY
RECORDS, AND (2) A 10.00 ACRE TRACT IN THE SESW,
MORE FULLY DESCRIBED IN
WARRANTY DEEDS BOOK 2, PAGE 239, SHERIDAN COUNTY
RECORDS
SEC 15: A 15.29 ACRE TRACT OF LAND IN THE N2NE
MORE PARTICULARLY DESCRIBED
IN BOOK 230 OF DEEDS, PAGE 445, OF THE SHERIDAN
COUNTY RECORDS
SEC 15: SWNE, NW, EXCEPTING THEREFROM THOSE
PORTIONS OF A TRACT OF LAND
LYING PARTIALLY IN THE E2NW AND THE SWNE, SAID
TRACT BEING MORE
PARTICULARLY DESCRIBED IN BOOK 230 OF DEEDS, PAGE
443, OF THE SHERIDAN
COUNTY RECORDS, AN THE EXCEPTED PORTION LYING
WITHIN THE E2NW AND THE SWNE
IS 8.06 ACRES, MORE OR LESS

EDWARD CLIFT, ALSO KNOWN AS EDDIE
CLIFT, A MARRIED MAN DEALING IN HIS
SOLE AND SEPARATE PROPERTY
CIRQUE RESOURCES LP

100333K

SHERIDAN

8/31/2011 2119 8000 529 248 2011-692095

WILLIAM A HARPER, AND HIS WIFE, SHIRLEY
B. HARPER
FITZSIMMONS, LLC

100335A

SHERIDAN

9/4/2007 640 0000 492 316 596710

TS4N R80W
SEC 19: SESE
SEC 20: SWSW
SEC 29: W2NW, SW
SEC 30: E2
ONLY THOSE DEPTHS BELOW 3000 FEET

FIRST INTERSTATE BANK, AS TRUSTEE OF
THE GEORGE W SCALES TRUST FOR THE
BENEFIT OF DABNEY WELLFORD
FITZSIMMONS, LLC

100384A

SHERIDAN

1/15/2008 7832 0700 493 72 598648

TS4N R81W
SEC 2: SWNW, W2SW
SEC 3: LOTS 1 (40.20), 2 (40.03), S2NE, E2SE
SEC 7: LOT 1 (40.08), NENW, N2NE
SEC 8: N2NW
SEC 10: E2NE
SEC 11: W2NW
TS4N R82W
SEC 1: LOTS 1 (40.07), 2 (40.20), S2NE



SEC 12: N2NE, SWNW, ALL THAT PART OF THE W2SW
LYING ON THE NORTHERLY &
EASTERLY LINE OF THE EAST FORK OF DOW
PRONG DUTCH CREEK ROAD
SEC 13: ALL THAT PART OF THE NENW LYING NORTH &
EAST OF THE COUNTY ROAD

T55N R81W
SEC 17: SWSW
SEC 18: LOTS 3 (39.06), 4 (39.26), SESW, E2SE
SEC 19: LOTS 1 (39.48), 2 (39.72), 3 (39.96), 4
(40.20), E2NW, NESW, NE,
N2SE, SESE
SEC 20: N2, SE, E2SW
SEC 21: ALL
SEC 22: W2W2
SEC 27: LOTS 3 (39.52), 6 (39.86), SWNW, N2SW,
SESW
SEC 28: E2, NW, N2SW, SWSW
SEC 29: N2N2, SWNW, N2SE, SESE
SEC 32: NENE
SEC 33: NWNW (RESURVEY TRACT NO. 51)

T55N R82W
SEC 11: S2SE
SEC 12: SE, E2SW, LESS ALL THAT PORTION OF THE
SESW LYING SOUTHWEST OF THE
CENTER OF THE SHERIDAN-ULM-CLEARMONT ROAD
SEC 13: NENE, S2NE, S2 LESS A 13.20 ACRE TRACT
DESCRIBED IN WARRANTY DEED
RECORDED IN BOOK 248, PAGE 143
SEC 14: E2, SW, E2NW
SEC 15: SE
SEC 22: E2SE, NENE
SEC 23: ALL
SEC 24: W2, E2E2, SWNE, NWSE
SEC 26: E2, NWNW
SEC 35: NE, N2SE

T54N R81W
SEC 2: SWNW, W2SW
SEC 3: LOTS 1 (40.20), 2 (40.03), S2NE, E2SE
SEC 7: LOT 1 (40.08), NENW, N2NE
SEC 8: N2NW
SEC 10: E2NE
SEC 11: W2NW

T54N R82W
SEC 1: LOTS 1 (40.07), 2 (40.20), S2NE
SEC 12: N2NE, SWNW, ALL THAT PART OF THE W2SW
LYING ON THE NORTHERLY &

1003848 FIRST INTERSTATE BANK, AS TRUSTEE OF
THE GEORGE W SCALES TRUST FOR THE
BENEFIT OF CHARLESE HOLLOWELL
FITZSIMMONS, LLC

SHERIDAN 1/15/2008 7832.0700 493 76 598649



2014-715999 11/19/2014 1:46 PM PAGE: 16 OF 94
BOOK: 550 PAGE: 352 FEES: \$594.00 SM ASSIGNMENT
EDA SCHUNK THOMPSON, SHERIDAN COUNTY CLERK

EASTERLY LINE OF THE EAST FORK OF DOW
PRONG DUTCH CREEK ROAD
SEC 13: ALL THAT PART OF THE NENW LYING NORTH &
EAST OF THE COUNTY ROAD

T55N R81W
SEC 17: SWSW
SEC 18: LOTS 3 (39.06), 4 (39.26), SESW, E2SE
SEC 19: LOTS 1 (39.48), 2 (39.72), 3 (39.96), 4
(40.20), E2NW, NESW, NE,
N2SE, SESE
SEC 20: N2, SE, E2SW
SEC 21: ALL
SEC 22: W2W2
SEC 27: LOTS 3 (39.52), 6 (39.86), SWNW, N2SW,
SESW
SEC 28: E2, NW, N2SW, SWSW
SEC 29: N2N2, SWNW, N2SE, SESE
SEC 32: NENE
SEC 33: NWNW (RESURVEY TRACT NO. 51)

T55N R82W
SEC 11: S2SE
SEC 12: SE, E2SW, LESS ALL THAT PORTION OF THE
SESW LYING SOUTHWEST OF THE
CENTER OF THE SHERIDAN-ULM-CLEARMONT ROAD
SEC 13: NENE, S2NE, S2 LESS A 13.20 ACRE TRACT
DESCRIBED IN WARRANTY DEED
RECORDED IN BOOK 248, PAGE 143
SEC 14: E2, SW, E2NW
SEC 15: SE
SEC 22: E2SE, NENE
SEC 23: ALL
SEC 24: W2, E2E2, SWNE, NWSE
SEC 26: E2, NWNW
SEC 35: NE, N2SE

T54N R81W
SEC 2: SWNW, W2SW
SEC 3: LOTS 1 (40.20), 2 (40.03), S2NE, E2SE
SEC 7: LOT 1 (40.08), NENW, N2NE
SEC 8: N2NW
SEC 10: E2NE
SEC 11: W2NW

T54N R82W
SEC 1: LOTS 1 (40.07), 2 (40.20), S2NE
SEC 12: N2NE, SWNW, ALL THAT PART OF THE W2SW
LYING ON THE NORTHERLY &
EASTERLY LINE OF THE EAST FORK OF DOW
PRONG DUTCH CREEK ROAD

100384C FIRST INTERSTATE BANK, AS TRUSTEE OF
THE GEORGE W SCALES TRUST FOR THE
BENEFIT OF ADELE BERNARD
FITZSIMMONS, LLC

SHERIDAN 1/15/2008 7832.0700 493 80 598650



2014-715999 11/19/2014 1:46 PM PAGE: 17 OF 94
BOOK: 550 PAGE: 353 FEES: \$594.00 SM ASSIGNMENT
EDA SCHUNK THOMPSON, SHERIDAN COUNTY CLERK

100384D

TRACY STATES GARRETT, F/K/A TRACY
STATES WALTON, A MARRIED WOMAN DEALING
IN HER SOLE AND SEPARATE PROPERTY
FITZSIMMONS, LLC

SEC 13: ALL THAT PART OF THE NENW LYING NORTH &
EAST OF THE COUNTY ROAD

T55N R81W

SEC 17: SWSW

SEC 18: LOTS 3 (39.06), 4 (39.26), SESW, E2SE

SEC 19: LOTS 1 (39.48), 2 (39.72), 3 (39.96), 4
(40.20), E2NW, NESW, NE,
N2SE, SESE

SEC 20: N2, SE, E2SW

SEC 21: ALL

SEC 22: W2W2

SEC 27: LOTS 3 (39.52), 6 (39.86), SWNW, N2SW,
SESW

SEC 28: E2, NW, N2SW, SWSW

SEC 29: N2N2, SWNW, N2SE, SESE

SEC 32: NENE

SEC 33: NWNW (RESURVEY TRACT NO. 51)

T55N R82W

SEC 11: S2SE

SEC 12: SE, E2SW, LESS ALL THAT PORTION OF THE
SESW LYING SOUTHWEST OF THE
CENTER OF THE SHERIDAN-ULM-CLEARMONT ROAD

SEC 13: NENE, S2NE, S2 LESS A 13.20 ACRE TRACT
DESCRIBED IN WARRANTY DEED
RECORDED IN BOOK 248, PAGE 143

SEC 14: E2, SW, E2NW

SEC 15: SE

SEC 22: E2SE, NENE

SEC 23: ALL

SEC 24: W2, E2E2, SWNE, NWSE

SEC 26: E2, NWNW

SEC 35: NE, N2SE

SHERIDAN

12/11/2007

7525.2700 492

325

596713

T54N R81W
SEC 2: SWNW, W2SW
SEC 3: LOTS 1 (40.20), 2 (40.03), S2NE, E2SE
SEC 7: LOT 1 (40.08), NENW, N2NE
SEC 8: N2NW
SEC 10: E2NE
SEC 11: W2NW

T54N R82W

SEC 1: LOTS 1 (40.07), 2 (40.20), S2NE

SEC 12: N2NE, SWNW, ALL THAT PART OF THE W2SW
LYING ON THE NORTHERLY &
EASTERLY LINE OF THE EAST FORK OF DOW PRONG DUTCH

CREEK ROAD
SEC 13: ALL THAT PART OF THE NENW LYING NORTH &
EAST OF THE COUNTY ROAD



2014-715999 11/19/2014 1:46 PM PAGE: 18 OF 94
BOOK: 550 PAGE: 354 FEES: \$594.00 SM ASSIGNMENT
EDA SCHUNK THOMPSON, SHERIDAN COUNTY CLERK

100384E

SUSAN P STATES O'DELL F/K/A SUSAN
PATRICIA STATES BARRON, A MARRIED WOMAN
DEALING IN HER SOLE AND SEPARATE
PROPERTY
FITZSIMMONS, LLC

TS5N R81W
SEC 17: SWSW
SEC 18: LOTS 3 (39.06), 4 (39.26), SE3W, E2SE
SEC 19: LOTS 1 (39.48), 2 (39.72), 3 (39.96), 4
(40.20), E2NW, NESW, NE,
N2SE, SESE
SEC 20: N2, SE, E2SW
SEC 21: ALL
SEC 22: W2W2
SEC 27: LOTS 3 (39.52), 6 (39.86), SWNW, N2SW,
SESW
SEC 28: W2E2, E2SE, W2NW, N2SW, SWSW
SEC 29: N2N2, SWNW, N2SE, SESE
SEC 32: NENE
SEC 33: NWNW (RESURVEY TRACT NO. 51)

TS5N R82W
SEC 11: SWSE
SEC 12: SE, E2SW, LESS ALL THAT PORTION OF THE
SESW LYING SOUTHWEST OF
THE
CENTER OF THE SHERIDAN-ULM-CLEARMONT ROAD
SEC 13: E2NE, W2SE, SW
SEC 14: E2, SW, E2NW
SEC 15: SE
SEC 22: E2SE, NENE
SEC 23: ALL
SEC 24: W2, E2E2, SWNE, NWSE
SEC 26: E2, NWNW
SEC 35: NE, N2SE

DEPTHS 3,000' OR THE BASE OF THE FORT UNION
FORMATION AND BELOW

TS4N R81W
SEC 2: SWNW, W2SW
SEC 3: LOTS 1 (40.20), 2 (40.03), S2NE, E2SE
SEC 7: LOT 1 (40.08), NENW, N2NE
SEC 8: N2NW
SEC 10: E2NE
SEC 11: W2NW

TS4N R82W
SEC 1: LOTS 1 (40.07), 2 (40.20), S2NE
SEC 12: N2NE, SWNW, ALL THAT PART OF THE W2SW
LYING ON THE NORTHERLY &
EASTERLY LINE OF THE EAST FORK OF DOW PRONG DUTCH
CREEK ROAD
SEC 13: ALL THAT PART OF THE NENW LYING NORTH &
EAST OF THE COUNTY ROAD

SHERIDAN

12/17/2007

7525.2700 494

319

603639



2014-715999 11/19/2014 1:46 PM PAGE: 19 OF 94
BOOK: 550 PAGE: 355 FEES: \$594.00 SM ASSIGNMENT
EDA SCHUNK THOMPSON, SHERIDAN COUNTY CLERK

100384F

DEAN V STATES, A MARRIED MAN DEALING IN
HIS SOLE AND SEPARATE PROPERTY
FITZSIMMONS, LLC

T55N R81W
SEC 17: SWSW
SEC 18: LOTS 3 (39.06), 4 (39.26), SESW, E2SE
SEC 19: LOTS 1 (39.48), 2 (39.72), 3 (39.96), 4
(40.20), E2NW, NESW, NE,
N2SE, SESE
SEC 20: N2, SE, E2SW
SEC 21: ALL
SEC 22: W2W2
SEC 27: LOTS 3 (39.52), 6 (39.86), SWNW, N2SW,
SESW
SEC 28: W2E2, E2SE, W2NW, N2SW, SWSW
SEC 29: N2N2, SWNW, N2SE, SESE
SEC 32: NENE
SEC 33: NWNW (RESURVEY TRACT NO. 51)

T55N R82W
SEC 11: SWSE
SEC 12: SE, E2SW, LESS ALL THAT PORTION OF THE
SESW LYING SOUTHWEST OF
THE
CENTER OF THE SHERIDAN-ULM-CLEARMONT ROAD
SEC 13: E2NE, W2SE, SW
SEC 14: E2, SW, E2NW
SEC 15: SE
SEC 22: E2SE, NENE
SEC 23: ALL
SEC 24: W2, E2E2, SWNE, NWSE
SEC 26: E2, NWNW
SEC 35: NE, N2SE

DEPTHS 3,000' OR THE BASE OF THE FORT UNION
FORMATION AND BELOW

T54N R81W
SEC 2: SWNW, W2SW
SEC 3: LOTS 1 (40.20), 2 (40.03), S2NE, E2SE
SEC 7: LOT 1 (40.08), NENW, N2NE
SEC 8: N2NW
SEC 10: E2NE
SEC 11: W2NW

T54N R82W
SEC 1: LOTS 1 (40.07), 2 (40.20), S2NE
SEC 12: N2NE, SWNW, ALL THAT PART OF THE W2SW
LYING ON THE NORTHERLY &
EASTERLY LINE OF THE EAST FORK OF DOW PRONG DUTCH

SHERIDAN

11/27/2007 7525.2700 492 328 596714



100384G LANCE V STATES, A MARRIED MAN DEALING
IN HIS SOLE AND SEPARATE PROPERTY
FITZSIMMONS, LLC

CREEK ROAD
SEC 13: ALL THAT PART OF THE NENW LYING NORTH &
EAST OF THE COUNTY ROAD

TSSN R81W
SEC 17: SWSW
SEC 18: LOTS 3 (39.06), 4 (39.26), SESW, E2SE
SEC 19: LOTS 1 (39.48), 2 (39.72), 3 (39.96), 4
(40.20), E2NW, NESW, NE,
N2SE, SESE
SEC 20: N2, SE, E2SW
SEC 21: ALL
SEC 22: W2W2
SEC 27: LOTS 3 (39.52), 6 (39.86), SWNW, N2SW,
SESW
SEC 28: W2E2, E2SE, W2NW, N2SW, SWSW
SEC 29: N2N2, SWNW, N2SE, SESE
SEC 32: NENE
SEC 33: NWNW (RESURVEY TRACT NO. 51)

TSSN R82W
SEC 11: SWSE
SEC 12: SE, E2SW, LESS ALL THAT PORTION OF THE
SESW LYING SOUTHWEST OF
THE
CENTER OF THE SHERIDAN-ULM-CLEARMONT ROAD
SEC 13: E2NE, W2SE, SW
SEC 14: E2, SW, E2NW
SEC 15: SE
SEC 22: E2SE, NENE
SEC 23: ALL
SEC 24: W2, E2E2, SWNE, NWSE
SEC 26: E2, NWNW
SEC 35: NE, N2SE
DEPTHS 3,000 FT OR THE BASE OF THE FORT UNION
FORMATION AND BELOW

TS4N R81W
SEC 2: SWNW, W2SW
SEC 3: LOTS 1 (40.20), 2 (40.03), S2NE, E2SE
SEC 7: LOT 1 (40.08), NENW, N2NE
SEC 8: N2NW
SEC 10: E2NE
SEC 11: W2NW

TS4N R82W
SEC 1: LOTS 1 (40.07), 2 (40.20), S2NE
SEC 12: N2NE, SWNW, ALL THAT PART OF THE W2SW
LYING ON THE NORTHERLY &
EASTERLY LINE OF THE EAST FORK OF DOW PRONG DUTCH

SHERIDAN 1/3/2008 7525.2700 492 331 596715



100384H
PENELOPE STATES, A MARRIED WOMAN
DEALING IN HER SOLE AND SEPARATE
PROPERTY
FITZSIMMONS, LLC

CREEK ROAD
SEC 13: ALL THAT PART OF THE NENW LYING NORTH &
EAST OF THE COUNTY ROAD

TS5N R81W
SEC 17: SWSW
SEC 18: LOTS 3 (39.06), 4 (39.26), SESW, E2SE
SEC 19: LOTS 1 (39.48), 2 (39.72), 3 (39.96), 4
(40.20), E2NW, NESW, NE,
N2SE, SESE
SEC 20: N2, SE, E2SW
SEC 21: ALL
SEC 22: W2W2
SEC 27: LOTS 3 (39.52), 6 (39.86), SWNW, N2SW,
SESW
SEC 28: W2E2, E2SE, W2NW, N2SW, SWSW
SEC 29: N2N2, SWNW, N2SE, SESE
SEC 32: NENE
SEC 33: NWNW (RESURVEY TRACT NO. 51)

TS5N R82W
SEC 11: SWSE
SEC 12: SE, E2SW, LESS ALL THAT PORTION OF THE
SESW LYING SOUTHWEST OF
THE
CENTER OF THE SHERIDAN-ULM-CLEARMONT ROAD
SEC 13: E2NE, W2SE, SW
SEC 14: E2, SW, E2NW
SEC 15: SE
SEC 22: E2SE, NENE
SEC 23: ALL
SEC 24: W2, E2E2, SWNE, NWSE
SEC 26: E2, NWNW
SEC 35: NE, N2SE

DEPTHS 3,000' OR THE BASE OF THE FORT UNION
FORMATION AND BELOW

TS4N R81W
SEC 2: SWNW, W2SW
SEC 3: LOTS 1 (40.20), 2 (40.03), S2NE, E2SE
SEC 7: LOT 1 (40.08), NENW, N2NE
SEC 8: N2NW
SEC 10: E2NE
SEC 11: W2NW

TS4N R82W
SEC 1: LOTS 1 (40.07), 2 (40.20), S2NE
SEC 12: N2NE, SWNW, ALL THAT PART OF THE W2SW
LYING ON THE NORTHERLY &

SHERIDAN 11/27/2007 7525.2700 492 322 596712



EASTERLY LINE OF THE EAST FORK OF DOW PRONG DUTCH
CREEK ROAD
SEC 13: ALL THAT PART OF THE NENW LYING NORTH &
EAST OF THE COUNTY ROAD

T55N R81W
SEC 17: SWSW
SEC 18: LOTS 3 (39.06), 4 (39.26), SESW, E2SE
SEC 19: LOTS 1 (39.48), 2 (39.72), 3 (39.96), 4
(40.20), E2NW, NESW, NE,
N2SE, SESE
SEC 20: N2, SE, E2SW
SEC 21: ALL
SEC 22: W2W2
SEC 27: LOTS 3 (39.52), 6 (39.86), SWNW, N2SW,
SESW
SEC 28: W2E2, E2SE, W2NW, N2SW, SWSW
SEC 29: N2N2, SWNW, N2SE, SESE
SEC 32: NENE
SEC 33: NWNW (RESURVEY TRACT NO. 51)

T55N R82W
SEC 11: SWSE
SEC 12: SE, E2SW, LESS ALL THAT PORTION OF THE
SESW LYING SOUTHWEST OF
THE
CENTER OF THE SHERIDAN-ULM-CLEARMONT ROAD
SEC 13: E2NE, W2SE, SW
SEC 14: E2, SW, E2NW
SEC 15: SE
SEC 22: E2SE, NENE
SEC 23: ALL
SEC 24: W2, E2E2, SWNE, NWSE
SEC 26: E2, NWNW
SEC 35: NE, N2SE
DEPTHS 3,000' OR THE BASE OF THE FORT UNION
FORMATION AND BELOW

1003841 LORI L STATES THOMAS A MARRIED WOMAN
DEALING IN HER SOLE AND SEPARATE
PROPERTY
FITZSIMMONS, LLC

T54N R81W
SEC 2: SWNW, W2SW
SEC 3: LOTS 1 (40.20), 2 (40.03), S2NE, E2SE
SEC 7: LOT 1 (40.08), NENW, N2NE
SEC 8: N2NW
SEC 10: E2NE
SEC 11: W2NW
T54N R82W

SHERIDAN 12/12/2007 7525.2700 492 319 596711



SEC 1: LOTS 1 (40.07), 2 (40.20), S2NE
SEC 12: N2NE, SWNW, ALL THAT PART OF THE W2SW
LYING ON THE NORTHERLY &
EASTERLY LINE OF THE EAST FORK OF DOW PRONG DUTCH
CREEK ROAD
SEC 13: ALL THAT PART OF THE NENW LYING NORTH &
EAST OF THE COUNTY ROAD

T55N R81W
SEC 17: SWSW
SEC 18: LOTS 3 (39.06), 4 (39.26), SESW, E2SE
SEC 19: LOTS 1 (39.48), 2 (39.72), 3 (39.96), 4
(40.20), E2NW, NESW, NE,
N2SE, SESE
SEC 20: N2, SE, E2SW
SEC 21: ALL
SEC 22: W2W2
SEC 27: LOTS 3 (39.52), 6 (39.86), SWNW, N2SW,
SESW
SEC 28: W2E2, E2SE, W2NW, N2SW, SWSW
SEC 29: N2N2, SWNW, N2SE, SESE
SEC 32: NENE
SEC 33: NWNW (RESURVEY TRACT NO. 51)

T55N R82W
SEC 11: SWSE
SEC 12: SE, E2SW, LESS ALL THAT PORTION OF THE
SESW LYING SOUTHWEST OF
THE
CENTER OF THE SHERIDAN-ULM-CLEARMONT ROAD
SEC 13: E2NE, W2SE, SW
SEC 14: E2, SW, E2NW
SEC 15: SE
SEC 22: E2SE, NENE
SEC 23: ALL
SEC 24: W2, E2E2, SWNE, NWSE
SEC 26: E2, NWNW
SEC 35: NE, N2SE

DEPTHS 3,000' OR THE BASE OF THE FORT UNION
FORMATION AND BELOW

T55N R81W
SEC 17: SWSW
SEC 18: LOTS 3 (39.06), 4 (39.26), SESW, E2SE
SEC 19: LOTS 1 (39.48), 2 (39.72), 3 (39.96), 4
(40.20), NE, E2NW, NESW,
N2SE, SESE
SEC 20: E2, E2W2, W2NW
SEC 21: ALL
SEC 22: W2W2

100384J E. AMORY HUBBARD, TRUSTEE UNDER THE E.
AMORY HUBBARD AGREEMENT OF TRUST DATED
11/20/1996
MARINER ENERGY, INC.

SHERIDAN 9/22/2010 3397.0600 519 509 682095

SEC 27: LOTS 3 (39.52), 6 (39.86), SWNW, N2SW,
SESW
SEC 28: E2, NW, N2SW, SWSW
SEC 29: N2N2, SWNW, N2SE, SESE
SEC 32: NENE
SEC 33: TR 51 AKA NWNW (40.00)

THOSE DEPTHS 3000 FEET OR THE BASE OF THE FORT
UNION FORMATION AND BELOW

100384K E. AMORY HUBBARD, TRUSTEE UNDER THE E.
AMORY HUBBARD AGREEMENT OF TRUST DATED
11/20/1996
MARINER ENERGY, INC.

T54N R81W
SEC 2: SWNW, W2SW
SEC 3: LOTS 1 (40.20), 2 (40.03), S2NE, E2SE
SEC 7: LOT 1 (40.08), NENW, N2NE
SEC 8: N2NW
SEC 10: E2NE
SEC 11: W2NW

T54N R82W
SEC 1: LOTS 1 (40.07), 2 (40.20), S2NE
SEC 12: N2NE, SWNW

THOSE DEPTHS 3000 FEET OR THE BASE OF THE FORT
UNION FORMATION AND BELOW

100384L E. AMORY HUBBARD, TRUSTEE UNDER THE E.
AMORY HUBBARD AGREEMENT OF TRUST DATED
11/20/1996
MARINER ENERGY, INC.

T55N R82W
SEC 11: S2SE
SEC 12: SE, E2SW
SEC 13: NENE, S2NE, S2 EXCEPTING 13.20 ACRE PARCEL
AS DESCRIBED IN THAT
CERTAIN WARRANTY DEED RECORDED IN BOOK
248, PAGE 143
SEC 14: E2, SW, E2NW
SEC 15: SE
SEC 22: E2SE, NENE
SEC 23: E2NE, S2SW, SE
SEC 23: NW, W2NE, N2SW
SEC 24: E2E2, SWNE, NWSE
SEC 24: W2
SEC 26: E2, NWNW
SEC 35: NE, N2SE

THOSE DEPTHS 3000 FEET OR THE BASE OF THE FORT
UNION FORMATION AND BELOW

T54N R81W
SEC 2: SWNW, W2SW
SEC 3: LOTS 1 (40.20), 2 (40.03), S2NE, E2SE
SEC 7: LOT 1 (40.08), NENW, N2NE
SEC 8: N2NW
SEC 10: E2NE

100384M YELLOWSTONE BOYS AND GIRLS RANCH
FOUNDATIONS, INC
FITZSIMMONS, LLC

SHERIDAN 12/15/2010 7832.0700 522 535 2011-685456

SHERIDAN 9/22/2010 3386.8000 519 499 682093





SEC 11: W2NW

T54N R82W

SEC 1: LOTS 1 (40.07), 2 (40.20), S2NE
SEC 12: N2NE, SWNW, ALL THAT PART OF THE W2SW
LYING ON THE NORTHERLY &
EASTERLY LINE OF THE EAST FORK OF DOW
PRONG DUTCH CREEK ROAD
SEC 13: ALL THAT PART OF THE NEWW LYING NORTH &
EAST OF THE COUNTY ROAD

T55N R81W

SEC 17: SWSW
SEC 18: LOTS 3 (39.06), 4 (39.26), SESW, E2SE
SEC 19: LOTS 1 (39.48), 2 (39.72), 3 (39.96), 4
(40.20), E2NW, NESW, NE,
N2SE, SESE
SEC 20: N2, SE, E2SW
SEC 21: ALL
SEC 22: W2W2
SEC 27: LOTS 3 (39.52), 6 (39.86), SWNW, N2SW,
SESW
SEC 28: E2, NW, N2SW, SWSW
SEC 29: N2N2, SWNW, N2SE, SESE
SEC 32: NENE
SEC 33: NWNW (RESURVEY TRACT NO. 51)

T55N R82W

SEC 11: S2SE
SEC 12: SE, E2SW, LESS ALL THAT PORTION OF THE
SESW LYING SOUTHWEST OF THE
CENTER OF THE SHERIDAN-ULM-CLEARMONT ROAD
SEC 13: NENE, S2NE, S2 LESS A 13.20 ACRE TRACT
DESCRIBED IN WARRANTY DEED
RECORDED IN BOOK 248, PAGE 143
SEC 14: E2, SW, E2NW
SEC 15: SE
SEC 22: E2SE, NENE
SEC 23: ALL
SEC 24: W2, E2E2, SWNE, NWSE
SEC 26: E2, NWNW
SEC 35: NE, N2SE

T54N R82W

SEC 30: SE, AND A STRIP OF LAND 16 RODS WIDE
NORTH AND SOUTH BY 80 RODS
LONG EAST AND WEST LOCATED ALONG THE SOUTH LINE
OF LOT 4 CONTAINING 8 ACRES
SEC 31: LOTS 1 (41.68), 2 (41.78), 3 (41.86), NE,
E2NW, NESW, N2SE, SESE
SEC 32: W2SW, SESW

100385A
TERESA LEE STEPHENSON AKA TERESA L
STEPHENSON
FITZSIMMONS, LLC

SHERIDAN

11/30/2007

813.3200 492

313

596709



1003858

LINDA THOMAS NICHOLAS AKA LINDA F
NICHOLAS, A MARRIED WOMAN DEALING IN
HER SOLE AND SEPARATE PROPERTY
FITZSIMMONS, LLC

ONLY DEPTHS BELOW 3,000'

SHERIDAN

9/21/2007 1168.0700 490 608 591145

TS3N R82W
SEC 4: LOTS 2 (39.90), 3 (39.68), 4 (39.47),
SWNE, S2NW, N2S2, S2SE

TS4N R82W

SEC 30: A STRIP OF LAND 16 RODS WIDE NORTH AND
SOUTH AND 80 RODS LONG EAST
AND WEST, ALONG THE SOUTH LINE OF LOT 4 (SWSW),
BEING 8 ACRES MORE OR LESS
SEC 31: LOTS 1 (41.68), 2 (41.78), 3 (41.86),
NESW, NWSE

SEC 32: S2 EXCEPTING A PARCEL OF LAND IN THE
NWSE DESCRIBED AS FOLLOWS:

BEGINNING AT A POINT WHICH BEARS WEST 1580 FEET
FROM THE EAST QUARTER
CORNER OF SAID SECTION 32, THENCE WEST 675 FEET
TO A POINT ON THE

NORTHEAST RIGHT-OF-WAY LINE OF A PUBLIC ROAD,
KNOWN AS U. S. HIGHWAY NO.

14; THENCE ALONG THE SAID RIGHT-OF-WAY LINE IN A
SOUTHEASTERLY DIRECTION

AROUND A CURVE, THE RADIUS OF WHICH IS 1382.5
FEET THROUGH AN ANGLE OF 20

DEG. 43 MIN. A DISTANCE OF 500 FEET; THENCE
CONTINUING ALONG SAID

RIGHT-OF-WAY LINE SOUTH 68 DEG. 43 MIN. EAST A
DISTANCE OF 271.1 FEET;

THENCE NORTH 375 FEET TO THE POINT OF BEGINNING,
CONTAINING 3.30 ACRES MORE
OR LESS.

ALSO EXCEPTING A PARCEL OF LAND IN THE SWSE
DESCRIBED AS FOLLOWS:

BEGINNING AT A POINT WHICH IS NORTH 87 DEG. 47
MIN. WEST 1595 FEET FROM

THE SE CORNER OF SAID SEC 32; THENCE NORTH 7 DEG.
31 MIN. EAST 208 FEET;

THENCE NORTH 82 DEG. 29 MIN. WEST 208 FEET;
THENCE SOUTH 7 DEG. 31 MIN.

WEST 208 FEET; AND THENCE SOUTH 82 DEG. 29 MIN.
EAST 208 FEET TO THE POINT

OF BEGINNING, CONTAINING 1.00 ACRE MORE OR LESS
SEC 33: SW

ONLY DEPTHS BELOW 3,000'

1003888

FIDUCIARY TRUST COMPANY INTERNATIONAL
(NEW YORK) AND IRA S. SIEGLER, AS
CO-TRUSTEES FOR THE NANCY LETTER

SHERIDAN

12/10/2007 2040.3500 497 101 613486

TS4N R80W
SEC 1: LOT 3 (40.04), SENE
SEC 2: SESE

CLAGETT TRUST; VICTORIA LEITER MELE AND
JOSEPH F. MELE, HUSBAND AND WIFE; HARRY
TETER, ESQ. TRUSTEE FOR THE AUDRY TRAIN
GENERATION SKIPPING TRUST; JULET
CAMPBELL FOLGER AND ALISON CAMPBELL
DEFRISE
FITZSIMMONS, LLC

SEC 3: LOT 1 (40.26)
SEC 5: LOT 3 (40.21), SENW, SE
SEC 6: LOT 7 (39.63)
SEC 7: LOT 1 (39.71), NESE
SEC 9: SESE, NZSE, SWNE
SEC 10: SWSW
SEC 11: NENE
SEC 14: NWSW, SESW, SWSE
SEC 15: NZNW
SEC 18: LOT 4 (40.50), SESW
SEC 19: NZNE
SEC 20: NW/NW, SENW, NZNE
SEC 21: NZN2
SEC 22: S2NW, NESE, SWNE
SEC 23: W2SW, NESW, S2SE
SEC 25: NZNW, SWNE, EZNE
SEC 26: NW/NW

ONLY BELOW 3,000 FEET.

100389

FIDUCIARY TRUST COMPANY INTERNATIONAL
(NEW YORK) AND IRA S. SIEGLER, AS
CO-TRUSTEES FOR THE NANCY LEITER
CLAGETT TRUST; VICTORIA LEITER MELE AND
JOSEPH F. MELE, HUSBAND AND WIFE; HARRY
TETER, ESQ. TRUSTEE FOR THE AUDRY TRAIN
GENERATION SKIPPING TRUST; JULET
CAMPBELL FOLGER AND ALISON CAMPBELL
DEFRISE
FITZSIMMONS, LLC

T54N R81W
SEC 13: E2NW, N2SW, SWSW, SESE, NWSE, SWNE
SEC 14: SWSW, E2SE
SEC 23: NW/NW, NENE

ONLY BELOW 3,000 FEET.

100391

FIDUCIARY TRUST COMPANY INTERNATIONAL
(NEW YORK) AND IRA S. SIEGLER, AS
CO-TRUSTEES FOR THE NANCY LEITER
CLAGETT TRUST; VICTORIA LEITER MELE AND
JOSEPH F. MELE, HUSBAND AND WIFE; HARRY
TETER, ESQ. TRUSTEE FOR THE AUDRY TRAIN
GENERATION SKIPPING TRUST; JULET
CAMPBELL FOLGER AND ALISON CAMPBELL
DEFRISE
FITZSIMMONS, LLC

T55N R80W
SEC 14: W2NE
SEC 15: SENW, SWNE
SEC 33: SENW, SWNE
SEC 34: SWNW, N2SW, SESW, SWSE
SEC 35: W2NW, SENW, SESE

ONLY BELOW 3,000 FEET.

100394

FIDUCIARY TRUST COMPANY INTERNATIONAL
(NEW YORK) AND IRA S. SIEGLER, AS
CO-TRUSTEES FOR THE NANCY LEITER
CLAGETT TRUST; VICTORIA LEITER MELE AND
JOSEPH F. MELE, HUSBAND AND WIFE; HARRY
TETER, ESQ. TRUSTEE FOR THE AUDRY TRAIN
GENERATION SKIPPING TRUST; JULET
CAMPBELL FOLGER AND ALISON CAMPBELL
DEFRISE

T56N R80W
SEC 14: SESW
SEC 23: NENW, NWNE
SEC 24: NWSE
SEC 35: E2SE, NZNE

ONLY BELOW 3,000 FEET.

SHERIDAN

12/10/2007

600.0000 497

141

613491

SHERIDAN

12/10/2007

520.0000 497

109

613487

SHERIDAN

12/10/2007

320.0000 497

157

613493

FITZSIMMONS, LLC

100443A
JANICE JEANNE GOSCH, A MARRIED WOMAN
DEALING IN HER SOLE AND SEPARATE
PROPERTY, PATRICIA LYNN DEMPLE, A
SINGLE WOMAN AND LORI ANN DEMPLE, A
SINGLE WOMAN
FITZSIMMONS, LLC

TS4N R81W
SEC 1: LOT 4 (40.16), SWNW, NWSW
SEC 2: LOTS 1 (40.11), 2 (40.11), 3 (40.11),
SENE, NESE

SHERIDAN

3/22/2008 1120.4900 494 0684 604786

TS5N R81W
SEC 35: RESURVEY TRACT 41 (AKA E2SW, N2SE)
SEC 36: RESURVEY TRACT 37 (AKA ALL)

THIS LEASE COVERS AND INCLUDES ONLY THOSE DEPTHS
BELOW 3,000 FEET UNDER
THE ABOVE DESCRIBED TRACTS

100682A
SAM D BUCKLEY AND ROSALIE M BUCKLEY
FITZSIMMONS, LLC

TS4N R80W
SEC 22: NWSW, S2SW, THAT PART OF THE SENE LYING
SOUTHWESTERLY OF THE
CHICAGO, BURLINGTON AND QUINCY RAILROAD
COMPANY AND SHERIDAN
COUNTY ROAD RIGHTS OF WAY
SEC 23: SESW, THAT PART OF THE SWNW AND N2SE
LYING SOUTHWESTERLY OF THE
CHICAGO, BURLINGTON AND QUINCY RAILROAD
COMPANY AND SHERIDAN
COUNTY ROAD RIGHTS OF WAY
SEC 24: THAT PART OF THE S2SW LYING SOUTHWESTERLY
OF THE CHICAGO,
BURLINGTON AND QUINCY RAILROAD COMPANY
AND SHERIDAN COUNTY ROAD
RIGHTS OF WAY
SEC 25: SWNW, NWSW
SEC 26: NE, E2NW, SWNW, N2S2
SEC 27: SENE, NESE, NW, NWSW
SEC 34: E2

SHERIDAN

7/14/2008 3002.0000 506 0451 642237

TS4N R81W
SEC 22: S2N2, S2
SEC 23: SWNW, SW, S2SE
SEC 25: W2
SEC 26: NW, W2NE
SEC 27: E2NW, NE, N2SE

LIMITED TO 2,500' OR MORE BENEATH THE SURFACE

100682B
SUE A DESTEFANO AND RICHARD A
DESTEFANO, WIFE AND HUSBAND
FITZSIMMONS, LLC

TS4N R80W
SEC 22: NWSW, S2SW, THAT PART OF THE SENE LYING
SOUTHWESTERLY OF THE
CHICAGO, BURLINGTON AND QUINCY RAILROAD
COMPANY AND SHERIDAN
COUNTY ROAD RIGHTS OF WAY

SHERIDAN

7/16/2008 3002.0000 506 0453 642238



100682C DEBRA JO KERN
FITZSIMMONS, LLC

SEC 23: SESW, THAT PART OF THE SWNW AND NZSE
LYING SOUTHWESTERLY OF THE
CHICAGO, BURLINGTON AND QUINCY RAILROAD
COMPANY AND SHERIDAN
COUNTY ROAD RIGHTS OF WAY
SEC 24: THAT PART OF THE S2SW LYING SOUTHWESTERLY
OF THE CHICAGO,
BURLINGTON AND QUINCY RAILROAD COMPANY
AND SHERIDAN COUNTY ROAD
RIGHTS OF WAY
SEC 25: SWNW, NWSW
SEC 26: NE, E2NW, SWNW, NZS2
SEC 27: SENE, NESE, NW, NWSW
SEC 34: E2

LIMITED TO 2,500' OR MORE BENEATH THE SURFACE

T54N R81W
SEC 22: S2N2, S2
SEC 23: SWNW, SW, S2SE
SEC 25: W2
SEC 26: NW, W2NE
SEC 27: E2NW, NE, NZSE

T54N R80W
SEC 22: NWSW, S2SW, THAT PART OF THE SENE LYING
SOUTHWESTERLY OF THE
CHICAGO, BURLINGTON AND QUINCY RAILROAD
COMPANY AND SHERIDAN
COUNTY ROAD RIGHTS OF WAY
SEC 23: SESW, THAT PART OF THE SWNW AND NZSE
LYING SOUTHWESTERLY OF THE
CHICAGO, BURLINGTON AND QUINCY RAILROAD
COMPANY AND SHERIDAN
COUNTY ROAD RIGHTS OF WAY
SEC 24: THAT PART OF THE S2SW LYING SOUTHWESTERLY
OF THE CHICAGO,
BURLINGTON AND QUINCY RAILROAD COMPANY
AND SHERIDAN COUNTY ROAD
RIGHTS OF WAY
SEC 25: SWNW, NWSW
SEC 26: NE, E2NW, SWNW, NZS2
SEC 27: SENE, NESE, NW, NWSW
SEC 34: E2

T54N R81W
SEC 22: S2N2, S2
SEC 23: SWNW, SW, S2SE
SEC 25: W2
SEC 26: NW, W2NE
SEC 27: E2NW, NE, NZSE

SHERIDAN

7/15/2008 3002.0000 500 234 622559



100682D BETTY LOU LAJEUNESSE, A SINGLE PERSON
FITZSIMMONS, LLC

LIMITED TO 2,500' OR MORE BENEATH THE SURFACE
T54N R80W
SEC 22: NWSW, S2SW, THAT PART OF THE SENE LYING
SOUTHWESTERLY OF THE
CHICAGO, BURLINGTON AND QUINCY RAILROAD
COMPANY AND SHERIDAN
COUNTY ROAD RIGHTS OF WAY
SEC 23: SESW, THAT PART OF THE SWNW AND NZSE
LYING SOUTHWESTERLY OF THE
CHICAGO, BURLINGTON AND QUINCY RAILROAD
COMPANY AND SHERIDAN
COUNTY ROAD RIGHTS OF WAY
SEC 24: THAT PART OF THE S2SW LYING SOUTHWESTERLY
OF THE CHICAGO,
BURLINGTON AND QUINCY RAILROAD COMPANY
AND SHERIDAN COUNTY ROAD
RIGHTS OF WAY

SHERIDAN

7/16/2008 3002.0000 500 236 622560

100682E YVONNE LICH, A WIDOWER
FITZSIMMONS, LLC

T54N R81W
SEC 22: S2N2, S2
SEC 23: SWNW, SW, S2SE
SEC 25: W2
SEC 26: NW, W2NE
SEC 27: E2NW, NE, NZSE
LIMITED TO 2,500' OR MORE BENEATH THE SURFACE

T54N R80W
SEC 22: NWSW, S2SW, THAT PART OF THE SENE LYING
SOUTHWESTERLY OF THE
CHICAGO, BURLINGTON AND QUINCY RAILROAD
COMPANY AND SHERIDAN
COUNTY ROAD RIGHTS OF WAY
SEC 23: SESW, THAT PART OF THE SWNW AND NZSE
LYING SOUTHWESTERLY OF THE
CHICAGO, BURLINGTON AND QUINCY RAILROAD
COMPANY AND SHERIDAN
COUNTY ROAD RIGHTS OF WAY
SEC 24: THAT PART OF THE S2SW LYING SOUTHWESTERLY
OF THE CHICAGO,
BURLINGTON AND QUINCY RAILROAD COMPANY
AND SHERIDAN COUNTY ROAD
RIGHTS OF WAY
SEC 25: SWNW, NWSW

SHERIDAN

7/16/2008 3002.0000 500 240 622562



SEC 26: NE, E2NW, SWNW, N2S2
SEC 27: SENE, NESE, NW, NWSW
SEC 34: E2

TS4N R81W
SEC 22: S2N2, S2
SEC 23: SWNW, SW, S2SE
SEC 25: W2
SEC 26: NW, W2NE
SEC 27: E2NW, NE, N2SE

LIMITED TO 2,500' OR MORE BENEATH THE SURFACE

100682F CHARLOTTE PAULINE PORTER, A MARRIED
PERSON DEALING IN HER SOLE AND SEPARATE
PROPERTY
FITZSIMMONS, LLC

TS4N R80W
SEC 22: NWSW, S2SW, THAT PART OF THE SENE LYING
SOUTHWESTERLY OF THE
CHICAGO, BURLINGTON AND QUINCY RAILROAD
COMPANY AND SHERIDAN
COUNTY ROAD RIGHTS OF WAY
SEC 23: SESW, THAT PART OF THE SWNW AND N2SE
LYING SOUTHWESTERLY OF THE
CHICAGO, BURLINGTON AND QUINCY RAILROAD
COMPANY AND SHERIDAN
COUNTY ROAD RIGHTS OF WAY
SEC 24: THAT PART OF THE S2SW LYING SOUTHWESTERLY
OF THE CHICAGO,
BURLINGTON AND QUINCY RAILROAD COMPANY
AND SHERIDAN COUNTY ROAD
RIGHTS OF WAY
SEC 25: SWNW, NWSW
SEC 26: NE, E2NW, SWNW, N2S2
SEC 27: SENE, NESE, NW, NWSW
SEC 34: E2

TS4N R81W
SEC 22: S2N2, S2
SEC 23: SWNW, SW, S2SE
SEC 25: W2
SEC 26: NW, W2NE
SEC 27: E2NW, NE, N2SE

LIMITED TO 2,500' OR MORE BENEATH THE SURFACE

TS4N R80W
SEC 22: NWSW, S2SW, THAT PART OF THE SENE LYING
SOUTHWESTERLY OF THE
CHICAGO, BURLINGTON AND QUINCY RAILROAD
COMPANY AND SHERIDAN
COUNTY ROAD RIGHTS OF WAY
SEC 23: SESW, THAT PART OF THE SWNW AND N2SE
LYING SOUTHWESTERLY OF THE

SHERIDAN

7/16/2008 3002.0000 506 0455 642239

SHERIDAN

7/16/2008 3002.0000 500 238 622361

100682G JEAN LEE VERHELST
FITZSIMMONS, LLC



100683A
W FREDERICK PETERS, III AND SANDRA A
PETERS, HUSBAND AND WIFE
FITZSIMMONS, LLC

CHICAGO, BURLINGTON AND QUINCY RAILROAD
COMPANY AND SHERIDAN
COUNTY ROAD RIGHTS OF WAY
SEC 24: THAT PART OF THE S2SW LYING SOUTHWESTERLY
OF THE CHICAGO,
BURLINGTON AND QUINCY RAILROAD COMPANY
AND SHERIDAN COUNTY ROAD
RIGHTS OF WAY
SEC 25: SWNW, NWSW
SEC 26: NE, E2NW, SWNW, N2S2
SEC 27: SENE, NESE, NW, NWSW
SEC 34: E2

TS4N R81W
SEC 22: S2N2, S2
SEC 23: SWNW, SW, S2SE
SEC 25: W2
SEC 26: NW, W2NE
SEC 27: E2NW, NE, N2SE

LIMITED TO 2,500' OR MORE BENEATH THE SURFACE

TS5N R80W
SEC 29 & 30: TRACT 45 LESS N2NW 29
SEC 31: LOT 5 (39.64), TRACTS 52C (33.76), 52D
(33.56), 52E (39.67), 52F
(39.73), 52G (32.22)
SEC 29, 31 & 32: TRACT 47

TS5N R80-81W
SEC 30 & 31 IN TS5N, R80W, AND SEC 36 IN TS5N,
R81W: TRACT 53

TS5N R81W
SEC 12: N2, N2SW, SESW, W2SE
SEC 13: NW, N2SW, SESW, W2E2, SESE
SEC 23: N2N2, SWNW, SENE, NESE
SEC 24: N2, N2SW, NWSE
SEC 36: LOT 4 (40.26), TRACTS 52A (39.63), 52B
(6.45), 52H (7.18)

SEC 11: NWNW, E2W2, W2E2, SWSW, E2NE, NESE
SEC 14: NW, W2NE, SENE, E2SW, SWSW, W2SE, SESE
SEC 15: SENE, E2SE, S2SW
SEC 22: LOTS 1 (40.56), 3 (41.05), 4 (40.55), 5
(40.14), 6 (39.87), 9
(39.85), NWNE, NENW

LIMITED TO DEPTHS LYING 2,000' BELOW THE SURFACE
OF THE EARTH OR LYING
DEEPER THAN THE FORT UNION FORMATION, WHICHEVER

SHERIDAN
6/27/2008 4473.9400 499 761 621790



1006838 PETERS GRAZING ASSOCIATION
FITZSIMMONS, LLC

IS DEEPER, AND DOES NOT
COVER ANY DEPTHS OR LANDS SUBJECT TO EXISTING,
VALID LEASES OF RECORD

T55N R80W
SEC 29 & 30: TRACT 45 LESS N2NW 29
SEC 31: LOT 5 (39.64), TRACTS 52C (33.76), 52D
(33.56), 52E (39.67), 52F
(39.73), 52G (32.22)
SEC 29, 31 & 32: TRACT 47

SHERIDAN

7/9/2008 4473.9400 501 264 625816

T55N R80-81W
SEC 30 & 31 IN T55N, R80W, AND SEC 36 IN T55N,
R81W: TRACT 53

T55N R81W
SEC 12: N2, N2SW, SESW, W2SE
SEC 13: NW, N2SW, SESW, W2E2, SESE
SEC 23: N2N2, SWNW, SENE, NESE
SEC 24: N2, N2SW, NWSE
SEC 36: LOT 4 (40.26), TRACTS 52A (39.63), 52B
(6.45), 52H (7.18)

SEC 11: NWNW, E2W2, W2E2, SWSW, E2NE, NESE
SEC 14: NW, W2NE, SENE, E2SW, SWSW, W2SE, SESE
SEC 15: SENE, E2SE, S2SW
SEC 22: LOTS 1 (40.56), 3 (41.05), 4 (40.55), 5
(40.14), 6 (39.87), 9
(39.85), NWNE, NENW

LIMITED TO DEPTHS LYING 2,000' BELOW THE SURFACE
OF THE EARTH OR LYING
DEEPER THAN THE FORT UNION FORMATION, WHICHEVER
IS DEEPER, AND DOES NOT
COVER ANY DEPTHS OR LANDS SUBJECT TO EXISTING,
VALID LEASES OF RECORD

101199A W FREDERICK PETERS, III (AKA WALTER
FREDERICK PETERS, III) AND SANDRA A
PETERS, HUSBAND AND WIFE
FITZSIMMONS, LLC

T56N R81W
SEC 22: N2, N2SE, S2SW
SEC 26: NENE, NW, S2SW
SEC 27: E2, N2NW, N2SW, SESW
SEC 28: SE, E2SW
SEC 29: NWSW, S2SE
SEC 30: LOTS 3 (37.12), 4 (37.45), SWNE, SENW,
NESW, N2SE, SESE
SEC 31: LOTS 3 (37.37), 4 (37.27), E2SW, SENW,
SWNE, SE
SEC 32: NE, E2NW, SW, W2SE, NESE
SEC 33: E2E2, NWNE, SW, W2SE
SEC 34: ALL

SHERIDAN

1/2/2010 6365.6500 514 0096 661749



1011998 PETERS GRAZING ASSOCIATION
FITZSIMMONS, LLC

SEC 35: SE, E2SW, SWSW, N2NW

T56N R82W

SEC 25: S2, SENE, SWNW

SEC 26: E2, E2SW

SEC 34: S2NE AND THAT PORTION OF THE N2NE LYING
SOUTH OF THE COUNTY ROAD

SEC 35: NE, E2NW, SWNW, NESE AND ALL THAT PORTION
OF THE NWNW LYING SOUTH
OF THE COUNTY ROAD

SEC 36: ALL

LIMITED TO DEPTHS LYING DEEPER THAN 100' BELOW
THE STRATIGRAPHIC EQUIVALENT
OF THE BASE OF THE FORT UNION FORMATION

T56N R81W

SEC 22: N2, N2S2, S2SW

SEC 26: NENE, NW, S2SW

SEC 27: E2, N2NW, N2SW, SESW

SEC 28: SE, E2SW, SWSW, NWSW

SEC 29: NWSW, S2S2

SEC 30: LOTS 3 (37.12), 4 (37.45), SWNE, SENW,
NESW, N2SE, SESE

SEC 31: LOTS 3 (37.37), 4 (37.27), E2SW, SENW,
SWNE, SE

SEC 32: NE, E2NW, SW, W2SE, NESE

SEC 33: E2E2, NWNE, SW, W2SE, NW, SWNE

SEC 34: ALL

SEC 35: SE, E2SW, SWSW, N2NW

T56N R82W

SEC 25: S2, SENE, SWNW

SEC 26: E2, E2SW

SEC 34: S2NE AND THAT PORTION OF THE N2NE LYING
SOUTH OF THE COUNTY ROAD

SEC 35: NE, E2NW, SWNW, NESE AND ALL THAT PORTION
OF THE NWNW LYING SOUTH
OF THE COUNTY ROAD

SEC 36: ALL

EXCEPTING FROM THE ABOVE DESCRIBED LAND THE 3.06
ACRE TRACT DESCRIBED IN
THE WARRANTY DEED FROM PETERS GRAZING ASSOCIATION
TO ADOLPH RENSCHLER AND
VIRGINIA RENSCHLER RECORDED IN BOOK 198 OF DEEDS
AT PAGE 552 IN THE OFFICE
OF THE COUNTY CLERK OF SHERIDAN COUNTY, WYOMING.

LIMITED TO DEPTHS LYING DEEPER THAN 100' BELOW
THE STRATIGRAPHIC EQUIVALENT

SHERIDAN

1/2/2010

6645.6500 513

3

659997



101200A FIRST INTERSTATE BANK, SUCCESSOR
TRUSTEE OF THE CHRISTOPHER D FOWLER
TRUST DATED AUGUST 16, 1994
FITZSIMMONS, LLC

OF THE BASE OF THE FORT UNION FORMATION

TS3N R81W

SEC 4: LOT 3 (40.05), SENW, E2SW

SEC 7: N2SE, SESE

SEC 8: SESE, S2NE, SWNW, N2S2, S2SW, SWSE

SEC 9: E2NW, SWNW, S2SW

SEC 17: N2NW, S2NW, AND THE N2NW EXCEPT A TRACT
OF LAND LOCATED IN THE N2NW

OF SECTION 17, TS3N, R81W, 6TH P.M., DESCRIBED AS
FOLLOWS: BEGINNING AT A

BRASS CAP AT THE NW CORNER OF SAID SECTION 17;

THENCE ALONG THE NORTHERLY

LINE OF SAID SECTION 17, N. 89 DEGREES 03' E.

933.4 FEET; THENCE LEAVING

SAID NORTHERLY LINE, S. 0 DEGREES 02' E., 933.4

FEET; THENCE S. 89 DEGREES

03' W., 933.4 FEET TO THE WESTERLY LINE OF SAID

SECTION 17; THENCE ALONG

SAID WESTERLY LINE, N. 0 DEGREES 02' W., 933.4

FEET TO THE POINT OF

BEGINNING. SAID TRACT CONTAINS 20.00 ACRES, MORE
OR LESS.

TS4N R81W

SEC 32: NE

SEC 33: NW, SESW

THIS LEASE COVERS ALL DEPTHS AS TO THE DESCRIBED
LANDS LYING DEEPER THAN
THE BASE OF THE FT. UNION FORMATION OR LYING
DEEPER THAN 2,500 FEET BELOW
THE SURFACE OF THE EARTH, WHICHEVER IS DEEPER

101202A FIRST INTERSTATE BANK, SUCCESSOR
TRUSTEE OF THE TODD MINERAL TRUST DATED
AUGUST 19, 1968, AS AMENDED
FITZSIMMONS, LLC

SHERIDAN

2/11/2010

1711.6142 514

670

663995

SHERIDAN

2/12/2010

1380.0500 514

0325

662785



FEET TO THE POINT OF BEGINNING.

THIS LEASE COVERS ALL DEPTHS AS TO THE DESCRIBED
LANDS LYING DEEPER THAN
THE BASE OF THE FT. UNION FORMATION OR LYING
DEEPER THAN 2,500 FEET BELOW
THE SURFACE OF THE EARTH, WHICHEVER IS DEEPER

101202B ALFRED J COOKSLEY, TRUSTEE OF THE
ALFRED J AND PEGGE A COOKSLEY TRUST
DATED OCTOBER 24, 2006, AS AMENDED
FITZSIMMONS, LLC

TS3N R81W
SEC 10: W2SE, SESE
SEC 15: NENE

SHERIDAN

4/21/2010 1198.7700 517 0218 673052

TS3N R81W
SEC 3: LOTS 3 (39.60), 4 (39.61), S2NW
SEC 4: LOTS 1 (39.69), 2 (39.87), S2NE, SE
SEC 9: N2SW, E2
SEC 10: SW

THIS LEASE COVERS ALL DEPTHS AS TO THE DESCRIBED
LANDS LYING DEEPER THAN
THE BASE OF THE FORT UNION FORMATION OR LYING
DEEPER THAN 2,500 FEET BELOW
THE SURFACE OF THE EARTH, WHICHEVER IS DEEPER;
SUBJECT TO THE RIGHTS
HERETOFORE GRANTED UNDER PRIOR LEASES AND
AGREEMENTS, WHETHER OF RECORD OR
NOT

101205A DELLA SMITH, SOLE HEIR OF IDA LEA
WOLFE, F/K/A IDA LEA TODD
FITZSIMMONS, LLC

TS3N R81W
SEC 10: W2SE, SESE
SEC 15: NENE

SHERIDAN

3/30/2010 160.0000 515 294 666002

THIS LEASE COVERS AND INCLUDES THOSE DEPTHS 3000
FEET OR THE BASE OF THE
FORT UNION FORMATION AND BELOW

101205B STANLEY E TODD
FITZSIMMONS, LLC

TS3N R81W
SEC 10: W2SE, SESE
SEC 15: NENE

SHERIDAN

3/23/2010 160.0000 515 243 665820

3000 FEET OR BASE OF THE FORT UNION FORMATION
WHICHEVER IS DEEPER

101205C LAVERN D GROSCHOP AND ALTA M GROSCHOP
TRUSTEES OF THE LAVERN AND ALTA GROSCHOP
REVOCABLE LIVING TRUST DATED MARCH 10,
1997
FITZSIMMONS, LLC

TS3N R81W
SEC 10: W2SE, SESE
SEC 15: NENE

SHERIDAN

3/23/2010 160.0000 515 670 668104

THIS LEASE COVERS AND INCLUDED THOSE DEPTHS 3000
FEET OR THE BASE OF THE
FORT UNION FORMATION AND BELOW



101205D	VIRGIL C TODD, TRUSTEE OF THE VIRGIL C TODD REVOCABLE TRUST, DATED AUGUST 14, 2003 FITZSIMMONS, LLC	TS3N R81W SEC 10: W2SE, SESE SEC 15: NENE	3000 FEET OR THE BASE OF THE FORT UNION FORMATION AND BELOW	SHERIDAN	3/30/2010	160.0000 515	247	665821
101205E	GREG TODD FITZSIMMONS, LLC	TS3N R81W SEC 10: W2SE, SESE SEC 15: NENE	3000 FEET OR THE BASE OF THE FORT UNION FORMATION AND BELOW	SHERIDAN	7/22/2010	160.0000 517	0712	675609
101205F	BRUCE TODD FITZSIMMONS, LLC	TS3N R81W SEC 10: W2SE, SESE SEC 15: NENE	3000 FEET OR THE BASE OF THE FORT UNION FORMATION AND BELOW	SHERIDAN	8/6/2010	160.0000 518	0331	677216
101205G	TRACY TODD FITZSIMMONS, LLC	TS3N R81W SEC 10: W2SE, SESE SEC 15: NENE	3000 FEET OR THE BASE OF THE FORT UNION FORMATION AND BELOW	SHERIDAN	8/5/2010	160.0000 518	0325	677214
101205H	TIMOTHY TODD FITZSIMMONS, LLC	TS3N R81W SEC 10: W2SE, SESE SEC 15: NENE	3000 FEET OR THE BASE OF THE FORT UNION FORMATION AND BELOW	SHERIDAN	8/13/2010	160.0000 518	0328	677215
101328A	BENJAMIN R SCHWADER AND ANN KENNEDY SCHWADER, HUSBAND AND WIFE FITZSIMMONS, LLC	TS5N R80W SEC 15: SENE, SW, N2SE, N2SWSE, N2S2SWSE SEC 22: S2NW, SW, W2SE COVERS AND INCLUDES THOSE DEPTHS 3000 FT OR THE BASE OF THE FORT UNION FORMATION AND BELOW	3000 FEET OR THE BASE OF THE FORT UNION FORMATION AND BELOW	SHERIDAN	7/19/2010	630.0000 518	0451	678102
101328B	ROBERT P KENNEDY AND JANET F KENNEDY, HUSBAND AND WIFE FITZSIMMONS, LLC	TS5N R80W SEC 15: SENE, SW, N2SE, N2SWSE, N2S2SWSE SEC 22: S2NW, SW, W2SE COVERS AND INCLUDES THOSE DEPTHS 3000 FT OR THE BASE OF THE FORT UNION FORMATION AND BELOW		SHERIDAN	7/19/2010	630.0000 518	0454	678103
101328C	CALLIE M WEST, A MARRIED WOMAN DEALING IN HER SOLE AND SEPARATE PROPERTY	TS5N R80W SEC 15: SENE, SW, N2SE, N2SWSE, N2S2SWSE		SHERIDAN	4/12/2010	630.0000 517	0706	675607



FITZSIMMONS, LLC

SEC 22: S2NW, SW, W2SE
COVERS AND INCLUDES THOSE DEPTHS 3000 FT OR THE
BASE OF THE FORT UNION
FORMATION AND BELOW

101328D JOHN C KENNEDY, A SINGLE MAN
FITZSIMMONS, LLC

T55N R80W
SEC 15: SENE, SW, NZSE, N2SWSE, N2S2SWSE
SEC 22: S2NW, SW, W2SE
COVERS AND INCLUDES THOSE DEPTHS 3000 FT OR THE
BASE OF THE FORT UNION
FORMATION AND BELOW

101328E KATHRYN C KENNEDY, TRUSTEE OF THE
KATHRYN C KENNEDY TRUST DATED JUNE 2,
2010
FITZSIMMONS, LLC

T55N R80W
SEC 15: SENE, SW, NZSE, N2SWSE, N2S2SWSE
SEC 22: S2NW, SW, W2SE
COVERS AND INCLUDES THOSE DEPTHS 3000 FT OR THE
BASE OF THE FORT UNION
FORMATION AND BELOW

101328F MARGARET A KENNEDY, TRUSTEE OF THE
MARGARET A KENNEDY TRUST DATED OCTOBER
22, 2009
FITZSIMMONS, LLC

T55N R80W
SEC 15: SENE, SW, NZSE, N2SWSE, N2S2SWSE
SEC 22: S2NW, SW, W2SE
COVERS AND INCLUDES THOSE DEPTHS 3000 FT OR THE
BASE OF THE FORT UNION
FORMATION AND BELOW

101328G ALAN P WEST, A SINGLE MAN
FITZSIMMONS, LLC

T55N R80W
SEC 15: SENE, SW, NZSE, N2SWSE, N2S2SWSE
SEC 22: S2NW, SW, W2SE

LIMITED TO THOSE DEPTHS 3,000 FT OR THE BASE OF
FT UNION FORMATION AND
BELOW

101328H DENNIS K WEST AND ROBIN WEST, HUSBAND
AND WIFE
FITZSIMMONS, LLC

T55N R80W
SEC 15: SENE, SW, NZSE, N2SWSE, N2S2SWSE
SEC 22: S2NW, SW, W2SE

LIMITED TO THOSE DEPTHS 3,000 FT OR THE BASE OF
FT UNION FORMATION AND
BELOW

101329A TOBY J JOHNSON AND MARIE E JOHNSON,
HUSBAND AND WIFE
FITZSIMMONS, LLC

T56N R81W
SEC 19: LOT 2 (36.68), NESW, SENW, S2NE, NWNE,
N2SE

DEPTHS 3,000 FEET OR THE BASE OF THE FORT UNION
FORMATION AND BELOW

101350A RICHARD M WILLIAMS, TRUSTEE OF THE
RICHARD M AND LOIS P WILLIAMS TRUST

T54N R80W
SEC 22: NESW, W2SE, SESE, NWSW, S2SW, THAT PART

SHERIDAN

8/2/2010 3322.0000 518 0084 676477

SHERIDAN

8/6/2010 316.6800 518 0388 677666

SHERIDAN

4/12/2010 630.0000 516 0041 669257

SHERIDAN

4/12/2010 630.0000 516 0102 669578

SHERIDAN

7/19/2010 630.0000 517 0700 675605

SHERIDAN

7/19/2010 630.0000 517 0709 675608

SHERIDAN

7/19/2010 630.0000 517 0703 675606

DATED OCTOBER 4, 1996
FITZSIMMONS, LLC

OF THE SENE LYING
SOUTHWESTERLY OF THE CHICAGO, BURLINGTON
AND QUINCY RAILROAD
COMPANY AND SHERIDAN COUNTY ROAD RIGHTS
OF WAY
SEC 23: SESW, THAT PART OF THE SWNW AND N2SE
LYING SOUTHWESTERLY OF THE
CHICAGO, BURLINGTON AND QUINCY RAILROAD
COMPANY AND SHERIDAN COUNTY
ROAD RIGHTS OF WAY
SEC 24: THAT PART OF THE S2SW LYING SOUTHWESTERLY
OF THE CHICAGO,
BURLINGTON AND QUINCY RAILROAD COMPANY
AND SHERIDAN COUNTY ROAD
RIGHTS OF WAY
SEC 25: SWNW, NWSW
SEC 26: NE, E2NW, SWNW, N2S2
SEC 27: N2NE, S2NE, NWSE, SENE, NESE, NE, NWSW
SEC 34: E2

T54N R81W
SEC 22: S2N2, S2
SEC 23: SWNW, SW, S2SE
SEC 25: W2
SEC 26: NW, W2NE
SEC 27: E2NW, NE, N2SE

LIMITED TO DEPTHS DEEPER THAN THE BASE OF THE FT
UNION FORMATION OR LYING
DEEPER THAN 3,000 FEET BELOW THE SURFACE OF THE
EARTH, WHICHEVER IS DEEPER

101425A ROWDY BRIGGS, A SINGLE MAN
FITZSIMMONS, LLC

T55N R83W
SEC 12: E2, SW
ONLY THE DEPTHS BELOW 3000' OR THE BASE OF THE
FORT UNION FORMATION,
WHICHEVER IS DEEPER

SHERIDAN 9/29/2010 480.0000 519 0596 682229

101425B CINDY BRIGGS FORMERLY KNOWN AS CINDY
SCOTT, A SINGLE WOMAN
FITZSIMMONS, LLC

T55N R83W
SEC 12: E2, SW
ONLY THE DEPTHS BELOW 3000' OR THE BASE OF THE
FORT UNION FORMATION,
WHICHEVER IS DEEPER

SHERIDAN 9/29/2010 480.0000 519 0407 681296

101425C TERRIE MOORE, A SINGLE WOMAN
FITZSIMMONS, LLC

T55N R83W
SEC 12: E2, SW
ONLY THE DEPTHS BELOW 3000' OR THE BASE OF THE
FORT UNION FORMATION,
WHICHEVER IS DEEPER

SHERIDAN 9/29/2010 480.0000 519 0463 681817

101425D DEANNA G PERRY AND ENOS R PERRY, WIFE

T55N R83W SHERIDAN 9/30/2010 480.0000 519 0404 681295



	AND HUSBAND FITZSIMMONS, LLC	SEC 12: E2, SW ONLY THE DEPTHS BELOW 3000' OR THE BASE OF THE FORT UNION FORMATION, WHICHEVER IS DEEPER	SHERIDAN	9/27/2010	480.0000 519	0605	682232
101425E	JUDITH A ONEAL, A SINGLE WOMAN FITZSIMMONS, LLC	T55N R83W SEC 12: E2, SW ONLY THE DEPTHS BELOW 3000' OR THE BASE OF THE FORT UNION FORMATION, WHICHEVER IS DEEPER	SHERIDAN	9/27/2010	480.0000 519	0599	682230
101425F	ROSEMARY HOFRER AND NORMAN D HOFRER, WIFE AND HUSBAND FITZSIMMONS, LLC	T55N R83W SEC 12: E2, SW ONLY THE DEPTHS BELOW 3000' OR THE BASE OF THE FORT UNION FORMATION, WHICHEVER IS DEEPER	SHERIDAN	9/27/2010	480.0000 519	0602	682231
101425G	BARBARA J NORRIS AND JACK R NORRIS, WIFE AND HUSBAND FITZSIMMONS, LLC	T55N R83W SEC 12: E2, SW ONLY THE DEPTHS BELOW 3000' OR THE BASE OF THE FORT UNION FORMATION, WHICHEVER IS DEEPER	SHERIDAN	9/27/2010	480.0000 519	0588	682227
101425H	LILLIAN CHRISTENSEN AND DEAN KEITH CHRISTENSEN, WIFE AND HUSBAND FITZSIMMONS, LLC	T55N R83W SEC 12: E2, SW ONLY THE DEPTHS BELOW 3000' OR THE BASE OF THE FORT UNION FORMATION, WHICHEVER IS DEEPER	SHERIDAN	9/30/2010	480.0000 519	0730	682624
101425I	DOUGLAS W KOLTISKA AND SUSAN FAE KOLTISKA, HUSBAND AND WIFE FITZSIMMONS, LLC	T55N R83W SEC 12: E2, SW ONLY THE DEPTHS BELOW 3000' OR THE BASE OF THE FORT UNION FORMATION, WHICHEVER IS DEEPER	SHERIDAN	9/30/2010	480.0000 520	0065	683050
101425J	LUCINDA K REINDAHL, A MARRIED WOMAN DEALING IN HER SOLE AND SEPARATE PROPERTY FITZSIMMONS, LLC	T55N R83W SEC 12: E2, SW ONLY THE DEPTHS BELOW 3000' OR THE BASE OF THE FORT UNION FORMATION, WHICHEVER IS DEEPER	SHERIDAN	9/27/2010	480.0000 519	0401	681294
101425K	JOHN M KOLTISKA AND SANDRA L KOLTISKA, HUSBAND AND WIFE FITZSIMMONS, LLC	T55N R83W SEC 12: E2, SW ONLY THE DEPTHS BELOW 3000' OR THE BASE OF THE FORT UNION FORMATION, WHICHEVER IS DEEPER	SHERIDAN	9/27/2010	480.0000 519	0401	681294
101425L	PAULINE STEPHENSON, A SINGLE WOMAN FITZSIMMONS, LLC	T55N R83W SEC 12: E2, SW ONLY THE DEPTHS BELOW 3000' OR THE BASE OF THE FORT UNION FORMATION,	SHERIDAN	9/27/2010	480.0000 519	0401	681294



101425M	CHERYL L RIEGER, FORMERLY KNOWN AS CHERYL L COPPE, FORMERLY KNOWN AS CHERYL L BARTON, AND PAUL M RIEGER, II, WIFE AND HUSBAND FITZSIMMONS, LLC	WHICHEVER IS DEEPER T55N R83W SEC 12: E2, SW ONLY THE DEPTHS BELOW 3000' OR THE BASE OF THE FORT UNION FORMATION, WHICHEVER IS DEEPER	SHERIDAN	9/30/2010	480.0000	520	0062	683049
101425N	MARY JEAN KALINSKI, A SINGLE WOMAN FITZSIMMONS, LLC	T55N R83W SEC 12: E2, SW ONLY THE DEPTHS BELOW 3000' OR THE BASE OF THE FORT UNION FORMATION, WHICHEVER IS DEEPER	SHERIDAN	9/27/2010	480.0000	519	0460	681816
101425O	MARK A KOLTISKA AND ELIZABETH G KOLTISKA, HUSBAND AND WIFE FITZSIMMONS, LLC	T55N R83W SEC 12: E2, SW ONLY THE DEPTHS BELOW 3000' OR THE BASE OF THE FORT UNION FORMATION, WHICHEVER IS DEEPER	SHERIDAN	10/30/2010	600.0000	522	15	2010-684634
101425P	ROBERT J LIGOCKI AND JOAN F LIGOCKI, AS TRUSTEES OF THE ROBERT J LIGOCKI FAMILY REVOCABLE TRUST, DATED DECEMBER 19, 2006 FITZSIMMONS, LLC	ONLY THE DEPTHS BELOW 3000' OR THE BASE OF THE FORT UNION FORMATION, WHICHEVER IS DEEPER T55N R83W SEC 24: S2SW, N2SE, SWSE AND A 13.70 ACRE TRACT IN THE N2SW AS DESCRIBED IN THAT CERTAIN WARRANTY DEED RECORDED IN BOOK 53, AT PAGE 77 OF THE SHERIDAN COUNTY, WY RECORDS SEC 25: NE, N2NW, S2SE, NESE T55N R82W SEC 19: LOTS 1 (40.38), 2 (40.37), 3 (40.37), E2NW, NE, E2SE SEC 20: SWNW, NWSW SEC 30: LOTS 2 (40.46), 3 (40.52), 4 (40.59) LIMITED TO DEPTHS LYING 3,000' BELOW THE SURFACE	SHERIDAN	11/2/2010	1216.3900	522	443	2011-685373
101425Q	GARCIA MICHELENA, A MARRIED WOMAN DEALING IN HER SOLE AND SEPARATE PROPERTY FITZSIMMONS, LLC	T55N R83W SEC 25: SWSE, E2SE T55N R82W SEC 30: LOTS 2 (40.46), 3 (40.52), 4 (40.59), E2SW, SESE LIMITED TO DEPTHS LYING 3,000' BELOW THE SURFACE	SHERIDAN	11/1/2010	361.5700	522	449	2011-685374
101425R	BOYS' TOWN OF OMAHA, NEBRASKA, ALSO KNOWN AS FATHER FLANAGAN'S BOYS' HOME	T55N R82W SEC 19: LOTS 1 (40.38), 2 (40.37), NE, E2NW	SHERIDAN	12/8/2010	320.7500	522	497	2011-685398



FITZSIMMONS, LLC

DEPTHS BELOW 3000' OR THE BASE OF THE FORT UNION
FORMATION, WHICHEVER IS
DEEPER

1014255

ST CLOUD CHILDREN'S HOME OF THE DIOCESE
OF ST CLOUD, MINNESOTA FORMERLY KNOWN
AS ORPHAN'S HOME OF ST CLOUD, MN
FITZSIMMONS, LLC

SHERIDAN

11/22/2010 320.7500 522 500 2011-685399

1014278

JACKSON CREEK PARTNERS, LTD, A WYOMING
LIMITED PARTNERSHIP
CIRQUE RESOURCES LP

SHERIDAN

8/8/2011 5278.0100 527 158 2011-689855

101427C

JULIE VAN DOVER
CIRQUE RESOURCES LP

DEPTHS FROM 3000 FEET OR THE BASE OF THE FORT
UNION FORMATION AND BELOW

SHERIDAN

8/8/2011 5278.0100 527 160 2011-689856

DEPTHS BELOW 3000' OR THE BASE OF THE FORT UNION
FORMATION, WHICHEVER IS
DEEPER

T55N R82W

SEC 19: LOT 1 (40.38), 2 (40.37), NE, E2NW
DEPTHS BELOW 3000' OR THE BASE OF THE FORT UNION
FORMATION, WHICHEVER IS
DEEPER

T56N R83W

SEC 21: E2E2
SEC 23: S2, SENE
SEC 24: SWNW, W2SW
SEC 24: N2N2, S2NE, SENW, E2SW, SESE, W2SE
SEC 25: ALL
SEC 26: ALL
SEC 27: NE, E2NW, E2SE
SEC 34: E2E2
SEC 35: ALL
SEC 36: ALL

T55N R83W

SEC 1: LOT 1 (39.95), LOT 2 (39.90), LOT 3
(39.84), SENW, S2NE, SE

T55N R82W

SEC 6: LOT 6 (39.19), LOT 7 (39.45), E2SW, W2SE
SEC 7: LOT 1 (39.66), LOT 2 (39.84), LOT 3
(40.00), LOT 4 (40.18), E2W2,
W2E2

T56N R83W
SEC 21: E2E2
SEC 23: S2, SENE
SEC 24: SWNW, W2SW
SEC 24: N2N2, S2NE, SENW, E2SW, SESE, W2SE
SEC 25: ALL
SEC 26: ALL
SEC 27: NE, E2NW, E2SE
SEC 34: E2E2
SEC 35: ALL
SEC 36: ALL

T55N R83W

SEC 1: LOT 1 (39.95), LOT 2 (39.90), LOT 3
(39.84), SENW, S2NE, SE

101427D

ABBY ALVAREZ
CIRQUE RESOURCES LP

T55N R82W
SEC 6: LOT 6 (39.19), LOT 7 (39.45), E2SW, W2SE
SEC 7: LOT 1 (39.66), LOT 2 (39.84), LOT 3
(40.00), LOT 4 (40.18), E2W2,
W2E2

DEPTHS FROM 3000 FEET OR THE BASE OF THE FORT
UNION FORMATION AND BELOW

SHERIDAN

8/8/2011 5278.0100 527 162 2011-689857

101427E

MARY ANN HOLLAND
CIRQUE RESOURCES LP

T55N R83W
SEC 1: LOT 1 (39.95), LOT 2 (39.90), LOT 3
(39.84), SENW, S2NE, SE

T55N R82W
SEC 6: LOT 6 (39.19), LOT 7 (39.45), E2SW, W2SE
SEC 7: LOT 1 (39.66), LOT 2 (39.84), LOT 3
(40.00), LOT 4 (40.18), E2W2,
W2E2

DEPTHS FROM 3000 FEET OR THE BASE OF THE FORT
UNION FORMATION AND BELOW

SHERIDAN

8/8/2011 5278.0100 527 164 2011-689858

T56N R83W
SEC 21: E2E2
SEC 23: S2, SENE
SEC 24: SWNW, W2SW
SEC 24: N2N2, S2NE, SENW, E2SW, SESE, W2SE
SEC 25: ALL
SEC 26: ALL
SEC 27: NE, E2NW, E2SE
SEC 34: E2E2
SEC 35: ALL
SEC 36: ALL

T55N R83W
SEC 1: LOT 1 (39.95), LOT 2 (39.90), LOT 3
(39.84), SENW, S2NE, SE



101427F ERIKA M STOKER
CIRQUE RESOURCES LP

T55N R82W
SEC 6: LOT 6 (39.19), LOT 7 (39.45), E2SW, W2SE
SEC 7: LOT 1 (39.66), LOT 2 (39.84), LOT 3
(40.00), LOT 4 (40.18), E2W2,
W2E2

DEPTHS FROM 3000 FEET OR THE BASE OF THE FORT
UNION FORMATION AND BELOW

SHERIDAN

8/8/2011 5278.0100 527 374 2011-690174

T56N R83W
SEC 21: E2E2
SEC 23: S2, SENE
SEC 24: SWNW, W2SW
SEC 24: N2N2, S2NE, SENW, E2SW, SESE, W2SE
SEC 25: ALL
SEC 26: ALL
SEC 27: NE, E2NW, E2SE
SEC 34: E2E2
SEC 35: ALL
SEC 36: ALL

T55N R83W
SEC 1: LOT 1 (39.95), LOT 2 (39.90), LOT 3
(39.84), SENW, S2NE, SE

T55N R82W
SEC 6: LOT 6 (39.19), LOT 7 (39.45), E2SW, W2SE
SEC 7: LOT 1 (39.66), LOT 2 (39.84), LOT 3
(40.00), LOT 4 (40.18), E2W2,
W2E2

DEPTHS FROM 3000 FEET OR THE BASE OF THE FORT
UNION FORMATION AND BELOW

101427G WAYNE L SENFF AND KAREN A SENFF,
HUSBAND AND WIFE
JOE MCMAHON, JR.

T56N R83W
SEC 24: NE, N2NW, SENW, E2SW, W2SE, SESE

SHERIDAN

12/17/1997 480.0000 391 255 278758

101427H MARY ANN HOLLAND AND JAY D HOLLAND WIFE
AND HUSBAND
DAKOTA-TEX OIL COMPANY

T56N R83W
SEC 21: E2E2
SEC 23: S2, SENE
SEC 24: N2, SW, W2SE, SESE
SEC 25: ALL
SEC 26: ALL
SEC 27: NE, E2NW, E2SE
SEC 34: E2E2
SEC 35: ALL
SEC 36: ALL

SHERIDAN

1/2/1998 5278.0100 391 243 278754

T55N R83W
SEC 1: LOT 1 (39.95), LOT 2 (39.90), LOT 3



(39.84), SENW, S2NE, SE
TSSN R82W
SEC 6: LOT 6 (39.19), LOT 7 (39.45), E2SW, W2SE
SEC 7: LOT 1 (39.66), LOT 2 (39.84), LOT 3
(40.00), LOT 4 (40.18), E2W2,
W2E2

101427K LOUIS A OSWALD, III, TRUSTEE OF THE
OSWALD FAMILY TRUST DATED APRIL 27, 1998
WYOTEX OIL COMPANY

TS6N R83W
SEC 24: N2N2, S2NE, SENW, E2SW, SESE, W2SE
LIMITED IN DEPTH AND COVERS ONLY THOSE DEPTHS
FROM THE BASE OF THE TERTIARY
AGE COAL TO ALL DEEPER DEPTHS

101427L MCMAHON ENERGY PARTNERS LP
WYOTEX OIL COMPANY

TS6N R83W
SEC 24: N2N2, S2NE, SENW, E2SW, SESE, W2SE

101427M TOFTE ENERGY PARTNERS, LIMITED
PARTNERSHIP
WYOTEX OIL COMPANY

TS6N R83W
SEC 24: N2N2, S2NE, SENW, E2SW, SESE, W2SE
LIMITED IN DEPTH AND COVERS ONLY THOSE DEPTHS
FROM THE BASE OF THE TERTIARY
AGE COAL TO ALL DEEPER DEPTHS

101427N JH PETROLEUM, LLC
WYOTEX OIL COMPANY

TS6N R83W
SEC 24: N2N2, S2NE, SENW, E2SW, SESE, W2SE
LIMITED IN DEPTH AND COVERS ONLY THOSE DEPTHS
FROM THE BASE OF THE TERTIARY
AGE COAL TO ALL DEEPER DEPTHS

101427O PUMPKIN BUTTES, LLC
WYOTEX OIL COMPANY

TS6N R83W
SEC 24: N2N2, S2NE, SENW, E2SW, SESE, W2SE

LIMITED IN DEPTH AND COVERS ONLY THOSE DEPTHS
FROM THE BASE OF THE TERTIARY
AGE COAL TO ALL DEEPER DEPTHS

101427P JONATHAN S RODERICK, TRUSTEE OF THE
JONATHAN S RODERICK LIVING TRUST, DATED
FEBRUARY 8, 2007
WYOTEX OIL COMPANY

TS6N R83W
SEC 24: N2N2, S2NE, SENW, E2SW, SESE, W2SE

LIMITED IN DEPTH AND COVERS ONLY THOSE DEPTHS
FROM THE BASE OF THE TERTIARY
AGE COAL TO ALL DEEPER DEPTHS

101427R JONATHAN S RODERICK, TRUSTEE OF THE
JONATHAN S RODERICK LIVING TRUST, DATED
FEBRUARY 8, 2007
WYOTEX OIL COMPANY

TS6N R83W
SEC 24: N2N2, S2NE, SENW, E2SW, SESE, W2SE
LIMITED IN DEPTH AND COVERS ONLY THOSE DEPTHS
FROM THE BASE OF THE TERTIARY
AGE COAL TO ALL DEEPER DEPTHS

SHERIDAN	3/19/2011	480.0000	524	337	2011687337
SHERIDAN	3/17/2011	480.0000	529	698	2011692704
SHERIDAN	3/17/2011	480.0000	529	688	2011692702
SHERIDAN	3/19/2011	480.0000	524	357	2011687342
SHERIDAN	3/19/2011	480.0000	524	347	2011687340
SHERIDAN	3/17/2011	480.0000	529	718	2011692708

101427Q	ALMA L TISHER AND KELLY B TISHER, WIFE AND HUSBAND, JOINT TENANTS WITH RIGHT OF SURVIVORSHIP WYOTEX OIL COMPANY	TS6N R83W SEC 24: N2N2, S2NE, SENW, E2SW, SESE, W2SE LIMITED IN DEPTH AND COVERS ONLY THOSE DEPTHS FROM THE BASE OF THE TERTIARY AGE COAL TO ALL DEEPER DEPTHS	SHERIDAN	3/17/2011	480.0000	529	708	2011692706
101429	THERESA HARRINGTON AND DAVID LEON HARRINGTON, WIFE AND HUSBAND FITZSIMMONS, LLC	TS5N R83W SEC 23: SESE SEC 25: SWSW SEC 26: E2NE, SE THOSE DEPTHS 3000 FEET OR THE BASE OF THE FORT UNION FORMATION AND BELOW	SHERIDAN	10/8/2010	320.0000	519	0410	681297
101434A	DIANA GROSHART, A MARRIED WOMAN DEALING IN HER SOLE AND SEPARATE PROPERTY FITZSIMMONS, LLC	TS5N R82W SEC 6: LOTS 2 (40.11), 3 (40.07), 4 (38.69), 5 (38.93), SENW, SWNE ONLY THE DEPTHS BELOW 3000' OR THE BASE OF THE FORT UNION FORMATION, WHICHEVER IS DEEPER	SHERIDAN	10/15/2010	237.8000	519	0681	682467
101434B	ANNE L KELLOWAY, TRUSTEE OF THE ANNE L KELLOWAY REVOCABLE TRUST UAD JULY 13, 2001 FITZSIMMONS, LLC	TS5N R82W SEC 6: LOTS 2 (40.11), 3 (40.07), 4 (38.69), 5 (38.93), SENW, SWNE ONLY THE DEPTHS BELOW 3000' OR THE BASE OF THE FORT UNION FORMATION, WHICHEVER IS DEEPER	SHERIDAN	10/15/2010	237.8000	519	0733	682625
101434C	CHARLES A LONABAUGH, A SINGLE MAN FITZSIMMONS, LLC	TS5N R82W SEC 6: LOTS 2 (40.11), 3 (40.07), 4 (38.69), 5 (38.93), SENW, SWNE ONLY THE DEPTHS BELOW 3000' OR THE BASE OF THE FORT UNION FORMATION, WHICHEVER IS DEEPER	SHERIDAN	10/15/2010	237.8000	520	0186	683384
101434D	FIRST INTERSTATE BANK, AS SUCCESSOR TRUSTEE OF THE MARIE J SWANER TRUST DATED 11-21-80 FITZSIMMONS, LLC	TS5N R82W SEC 6: LOTS 2 (40.11), 3 (40.07), 4 (38.69), 5 (38.93), SENW, SWNE ONLY THE DEPTHS BELOW 3000' OR THE BASE OF THE FORT UNION FORMATION, WHICHEVER IS DEEPER	SHERIDAN	11/16/2010	237.8000	520	533	2010-684304
101434E	E E LONABAUGH, TRUSTEE UNDER THE E E LONABAUGH TRUST DATED OCTOBER 26, 1999 FITZSIMMONS, LLC	TS5N R82W SEC 6: LOTS 2 (40.11), 3 (40.07), 4 (38.69), 5 (38.93), SENW, SWNE ONLY THE DEPTHS BELOW 3000' OR THE BASE OF THE FORT UNION FORMATION, WHICHEVER IS DEEPER	SHERIDAN	10/15/2010	237.8000	520	0310	683663
101434F	GEORGE LETTNER FORMERLY KNOWN AS GEORGE	TS5N R82W	SHERIDAN	10/15/2010	237.8000	523	239	2011-686136





LEITNER, JR, A MARRIED MAN DEALING IN
HIS SOLE AND SEPARATE PROPERTY
FITZSIMMONS, LLC

SEC 6: LOTS 2 (40.11), 3 (40.07), 4 (38.69), 5
(38.93), SENW, SWNE
ONLY THE DEPTHS BELOW 3000' OR THE BASE OF THE
FORT UNION FORMATION,
WHICHEVER IS DEEPER

101435A CAROL LYNN ERDMAN SAEZ-FALCON, ALSO
KNOWN AS LYNN E SAEZ, FORMERLY LYNN E
DE ALMEIDA
FITZSIMMONS, LLC

T55N R83W
SEC 17: S2NE, SENW, SW, N2SE AND ALL THOSE
PORTIONS OF THE SWSE LYING WEST
OF US HIGHWAY 14
SEC 18: LOTS 3 (39.10), 4 (39.14), E2SW, SE, S2NE
SEC 19: LOTS 1 (39.19), 2 (39.26), 3 (39.32), 4
(39.39), E2W2, E2
SEC 30: LOTS 1 (39.53), 2 (39.75), 3 (39.97), 4
(40.19), E2W2, E2
ONLY THE DEPTHS BELOW 3000' OR THE BASE OF THE
FORT UNION FORMATION,
WHICHEVER IS DEEPER

101435B C PARDEE ERDMAN
FITZSIMMONS, LLC

T55N R83W
SEC 17: S2NE, SENW, SW, N2SE AND ALL THOSE
PORTIONS OF THE SWSE LYING WEST
OF US HIGHWAY 14
SEC 18: LOTS 3 (39.10), 4 (39.14), E2SW, SE, S2NE
SEC 19: LOTS 1 (39.19), 2 (39.26), 3 (39.32), 4
(39.39), E2W2, E2
SEC 30: LOTS 1 (39.53), 2 (39.75), 3 (39.97), 4
(40.19), E2W2, E2
ONLY THE DEPTHS BELOW 3000' OR THE BASE OF THE
FORT UNION FORMATION,
WHICHEVER IS DEEPER

101435C WILLIAM J EISELE, TRUSTEE OF THE EISELE
FAMILY MINERAL TRUST DATED JANUARY 19,
1999
CIRQUE RESOURCES LP

T55N R83W
SEC 17: S2NE, SENW, SW, N2SE, AND ALL THOSE
PORTIONS OF THE SWSE LYING WEST
OF US HIGHWAY 14
SEC 18: LOTS 3 (39.10), 4 (39.14), E2SW, SE, S2NE
SEC 19: LOTS 1 (39.19), 2 (39.26), 3 (39.32), 4
(39.39), E2W2, E2
SEC 28: ALL THAT PART OF THE NWSW LYING WITHIN
THE BOUNDARIES OF A METES
AND BOUNDS TRACT, MORE PARTICULARLY
DESCRIBED IN THAT CERTAIN
WARRANTY DEED DATED SEPTEMBER 30, 1930
AND RECORDED IN BOOK 31,
PAGE 135
SEC 29: SW, NWSE AND ALL THAT PART OF THE NESE
LYING WITHIN THE BOUNDARIES
OF A METES AND BOUNDS TRACTS, MORE
PARTICULARLY DESCRIBED IN THAT
CERTAIN WARRANTY DEED DATED SEPTEMBER 30,

SHERIDAN	10/1/2010	2050.8700	520	589	2010-684464
SHERIDAN	1/24/2011	2773.1900	523	209	2011-686114



1930 AND RECORDED IN BOOK

31, PAGE 135

SEC 30: LOTS 1 (39.53), 2 (39.75), 3 (39.97), 4 (40.19), E2W2, E2, LESS AND

EXCEPT A TRACT CONVEYED TO THE STATE HIGHWAY COMMISSION OF WYOMING

IN WARRANTY DEED RECORDED IN BOOK 144, PAGE 197

SEC 31: E2E2, W2NE, AND ALL THOSE PORTIONS OF THE NW AND NESW AND W2SE

LYING EASTERLY AND NORTHEASTERLY OF US HIGHWAY 90, LESS AND EXCEPT

A TRACT LOCATED IN THE S2SE MORE PARTICULARLY DESCRIBED IN THAT

WARRANTY DEED DATED AUGUST 14, 1946 IN BOOK 147, PAGE 69

SEC 32: NW, N2SW

ONLY THE DEPTHS BELOW 3000' OR THE BASE OF THE FORT UNION FORMATION, WHICHEVER IS DEEPER

T55N R83W

SEC 19: LOTS 1 (39.19), 2 (39.26), E2NW

ONLY THE DEPTHS BELOW 3000' OR THE BASE OF THE FORT UNION FORMATION, WHICHEVER IS DEEPER

SHERIDAN

2/15/2011

158.4500 523

666

2011-686708

101435D UNDA KAY ROLANDO, A MARRIED WOMAN DEALING IN HER SOLE AND SEPARATE PROPERTY CIRCLE RESOURCES LP

101435E ALICE MARIE MARSHALL, A SINGLE PERSON CIRCLE RESOURCES LP

T55N R83W

SEC 19: LOTS 1 (39.19), 2 (39.26), E2NW

ONLY THE DEPTHS BELOW 3000' OR THE BASE OF THE FORT UNION FORMATION, WHICHEVER IS DEEPER

SHERIDAN

2/15/2011

158.4500 523

579

2011-686606

101435F JOHN CHARLES MARSHALL, A MARRIED MAN DEALING IN HIS SOLE AND SEPARATE PROPERTY CIRCLE RESOURCES LP

T55N R83W

SEC 19: LOTS 1 (39.19), 2 (39.26), E2NW

ONLY THE DEPTHS BELOW 3000' OR THE BASE OF THE FORT UNION FORMATION, WHICHEVER IS DEEPER

SHERIDAN

2/15/2011

158.4500 523

576

2011-686605

101435G DEBRA SUE MARSHALL, A MARRIED WOMAN DEALING IN HER SOLE AND SEPARATE PROPERTY CIRCLE RESOURCES LP

T55N R83W

SEC 19: LOTS 1 (39.19), 2 (39.26), E2NW

ONLY THE DEPTHS BELOW 3000' OR THE BASE OF THE FORT UNION FORMATION, WHICHEVER IS DEEPER

SHERIDAN

2/15/2011

158.4500 524

71

2011-687040

101440 STATE WY 10-00864 CIRCLE RESOURCES LP

T55N R80W

SEC 4: S2, S2N2, LOTS 1, 2, 3, 4

SHERIDAN

12/2/2010

642.0300

101441 STATE WY 10-00873 CIRCLE RESOURCES LP

T56N R81W

SEC 11: E2

SHERIDAN

12/2/2010

320.0000

101442	STATE WY 10-00874 CIRQUE RESOURCES LP	TS6N R81W SEC 16: ALL	SHERIDAN	12/2/2010	640.0000
101443	STATE WY 10-00875 CIRQUE RESOURCES LP	TS6N R81W SEC 23: S2	SHERIDAN	12/2/2010	320.0000
101444	STATE WY 10-00876 CIRQUE RESOURCES LP	TS6N R81W SEC 35: NE	SHERIDAN	12/2/2010	160.0000
101445	STATE WY 10-00877 CIRQUE RESOURCES LP	TS6N R81W SEC 36: ALL	SHERIDAN	12/2/2010	640.0000
101446	STATE WY 10-00881 CIRQUE RESOURCES LP	TS5N R82W SEC 2: SWSW	SHERIDAN	12/2/2010	40.0000
101447	STATE WY 10-00865 CIRQUE RESOURCES LP	TS5N R80W SEC 16: ALL	SHERIDAN	12/2/2010	640.0000
101448	STATE WY 10-00866 CIRQUE RESOURCES LP	TS5N R80W SEC 17: ALL	SHERIDAN	12/2/2010	640.0000
101449	STATE WY 10-00867 CIRQUE RESOURCES LP	TS4N R81W SEC 3: S2NW, SW, LOTS 3, 4	SHERIDAN	12/2/2010	319.4500
101450	STATE WY 10-00868 CIRQUE RESOURCES LP	TS4N R81W SEC 6: SE, S2NE, E2SW, SENW, LOTS 1, 2, 3, 4, 5, 6, 7	SHERIDAN	12/2/2010	638.0500
101451	STATE WY 10-00869 CIRQUE RESOURCES LP	TS4N R81W SEC 8: S2, S2NW	SHERIDAN	12/2/2010	400.0000
101452	STATE WY 10-00870 CIRQUE RESOURCES LP	TS4N R81W SEC 19: E2, E2W2, LOTS 1, 2, 3, 4	SHERIDAN	12/2/2010	639.8400
101453	STATE WY 10-00871 CIRQUE RESOURCES LP	TS4N R81W SEC 30: NE, E2W2, NWSE, LOTS 1, 2, 3, 4	SHERIDAN	12/2/2010	519.8900
101454	STATE WY 10-00872 CIRQUE RESOURCES LP	TS5N R81W SEC 16: ALL	SHERIDAN	12/2/2010	640.0000
101455	STATE WY 10-00878 CIRQUE RESOURCES LP	TS4N R82W SEC 13: W2W2, N2NE, S2SE, E2SW, SENW	SHERIDAN	12/2/2010	440.0000
101456	STATE WY 10-00879 CIRQUE RESOURCES LP	TS4N R82W SEC 23: SE	SHERIDAN	12/2/2010	160.0000
101457	STATE WY 10-00880 CIRQUE RESOURCES LP	TS4N R82W SEC 25: N2, SE	SHERIDAN	12/2/2010	480.0000
101458	STATE WY 10-00891	TS4N R83W	SHERIDAN	12/2/2010	120.0000



CIRQUE RESOURCES LP

SEC 35: S2SW, SWSE

101459

STATE WY 10-00882
CIRQUE RESOURCES LPTS4N R83W
SEC 13: S2

SHERIDAN

12/2/2010

320.0000

101460

STATE WY 10-00883
CIRQUE RESOURCES LPTS4N R83W
SEC 14: N2NE, SENE

SHERIDAN

12/2/2010

120.0000

101461

STATE WY 10-00884
CIRQUE RESOURCES LPTS4N R83W
SEC 15: W2SW

SHERIDAN

12/2/2010

80.0000

101462

STATE WY 10-00885
CIRQUE RESOURCES LPTS4N R83W
SEC 18: LOT 1 (40.17)

SHERIDAN

12/2/2010

40.1700

101463

STATE WY 10-00886
CIRQUE RESOURCES LPTS4N R83W
SEC 20: NENE

SHERIDAN

12/2/2010

40.0000

101464

STATE WY 10-00887
CIRQUE RESOURCES LPTS4N R83W
SEC 23: S2NW, S2SW

SHERIDAN

12/2/2010

160.0000

101465

STATE WY 10-00888
CIRQUE RESOURCES LPTS4N R83W
SEC 24: W2NE, NENW

SHERIDAN

12/2/2010

120.0000

101466

STATE WY 10-00889
CIRQUE RESOURCES LPTS4N R83W
SEC 26: NWNW

SHERIDAN

12/2/2010

40.0000

101467

STATE WY 10-00890
CIRQUE RESOURCES LPTS4N R83W
SEC 27: S2NE, N2SE, NWNW, NENW

SHERIDAN

12/2/2010

240.0000

101468

DR. HOWARD L. MUSSELL
FITZSIMMONS, LLC

TS5N R83W
SEC 14: S2
SEC 15: E2SE
SEC 22: E2NE
SEC 23: N2NW
FROM 3,000 FEET OR THE BASE OF THE FORT UNION
FORMATION AND BELOW

SHERIDAN

9/30/2010

560.0000 522

140

2010-684934

101471

LAWRENCE J LIGOCKI AND LORETTA LOUISE
LIGOCKI, HUSBAND AND WIFE
FITZSIMMONS, LLC

TS5N R83W
SEC 13: S2
SEC 24: NENE
LIMITED TO DEPTHS LYING 3,000' BELOW THE SURFACE

SHERIDAN

11/3/2010

360.0000 522

455

2011-685375

101481A

ALICE MARIE MARSHALL, A SINGLE PERSON
CIRQUE RESOURCES LP

TS5N R84W
SEC 13: E2SE, AND ALL THAT PORTION OF THE W2SE
LYING EASTERLY OF US HIGHWAY
I-90
SEC 24: ALL THAT PORTION OF THE E2 LYING EASTERLY
OF US HIGHWAY I-90
ONLY THE DEPTHS BELOW 3000' OF THE BASE OF THE
FORT UNION FORMATION,
WHICHEVER IS DEEPER

SHERIDAN

4/2/2011

185.5500 524

439

2011-687475



101481B	LINDA KAY ROLANDO, A MARRIED WOMAN DEALING IN HER SOLE AND SEPARATE PROPERTY CIRQUE RESOURCES LP	TS5N R84W SEC 13: E2SE, AND ALL THAT PORTION OF THE W2SE LYING EASTERLY OF US HIGHWAY I-90 SEC 24: ALL THAT PORTION OF THE E2 LYING EASTERLY OF US HIGHWAY I-90 ONLY THE DEPTHS BELOW 3000' OF THE BASE OF THE FORT UNION FORMATION, WHICHEVER IS DEEPER	SHERIDAN	4/2/2011	185.5500 524	436	2011-687474
101481C	JOHN CHARLES MARSHALL, A MARRIED MAN DEALING IN HIS SOLE AND SEPARATE PROPERTY CIRQUE RESOURCES LP	TS5N R84W SEC 13: E2SE, AND ALL THAT PORTION OF THE W2SE LYING EASTERLY OF US HIGHWAY I-90 SEC 24: ALL THAT PORTION OF THE E2 LYING EASTERLY OF US HIGHWAY I-90 ONLY THE DEPTHS BELOW 3000' OF THE BASE OF THE FORT UNION FORMATION, WHICHEVER IS DEEPER	SHERIDAN	4/2/2011	185.5500 524	433	2011-687473
101481D	CAROL LYNN ERDMAN SAEZ-FALCON, ALSO KNOWN AS LYNN E SAEZ, FORMERLY LYNN E DE ALMEIDA CIRQUE RESOURCES LP	TS5N R84W SEC 13: E2SE AND ALL THAT PORTION OF THE W2SE LYING EASTERLY OF US HIGHWAY INTERSTATE 90 SEC 24: ALL THAT PORTION OF THE E2 LYING EASTERLY OF US HIGHWAY INTERSTATE 90 SEC 25: ALL THAT PORTION OF THE E2E2 LYING EASTERLY OF US HIGHWAY INTERSTATE 90 ONLY THE DEPTHS BELOW 3000' OF THE BASE OF THE FORT UNION FORMATION, WHICHEVER IS DEEPER	SHERIDAN	3/28/2011	243.5500 524	633	2011-687719
101481E	C PARDEE ERDMAN, A MARRIED MAN DEALING IN HIS SOLE AND SEPARATE PROPERTY CIRQUE RESOURCES LP	TS5N R84W SEC 13: E2SE AND ALL THAT PORTION OF THE W2SE LYING EASTERLY OF US HIGHWAY INTERSTATE 90 SEC 24: ALL THAT PORTION OF THE E2 LYING EASTERLY OF US HIGHWAY INTERSTATE 90 SEC 25: ALL THAT PORTION OF THE E2E2 LYING EASTERLY OF US HIGHWAY INTERSTATE 90 ONLY THE DEPTHS BELOW 3000' OR THE BASE OF THE FORT UNION FORMATION, WHICHEVER IS DEEPER	SHERIDAN	3/28/2011	243.5500 525	28	2011-688032
101481F	DEBRA SUE MARSHALL, A MARRIED WOMAN DEALING IN HER SOLE AND SEPARATE	TS5N R84W SEC 13: E2SE AND ALL THAT PORTION OF THE W2SE	SHERIDAN	4/2/2011	185.5500 525	327	2011-688297

	PROPERTY CIRQUE RESOURCES LP	LYING EASTERLY OF US HIGHWAY INTERSTATE 90 SEC 24: ALL THAT PORTION OF THE E2 LYING EASTERLY OF US HIGHWAY INTERSTATE 90 ONLY THE DEPTHS BELOW 3000' OR THE BASE OF THE FORT UNION FORMATION, WHICHEVER IS DEEPER							
101563A	EVERTA WISE, A SINGLE WOMAN CIRQUE RESOURCES LP	TS4N R81W SEC 20: SESE SEC 21: W2SW, SESW SEC 29: N2NE SEC 34: S2NE, SE SEC 35: W2SW, E2SW, SWNW LYING WEST OF THE COUNTY ROAD	SHERIDAN	6/14/2011	589,5400 525	700	2011-688800		
101563B	EDWARD F MIECH, JR, A SINGLE MAN CIRQUE RESOURCES LP	TS4N R81W SEC 20: SESE SEC 21: W2SW, SESW SEC 29: N2NE SEC 34: S2NE, SE SEC 35: W2SW, E2SW, SWNW LYING WEST OF THE COUNTY ROAD	SHERIDAN	6/14/2011	589,5400 525	703	2011-688801		
101563C	EVERETT G WOODWARD, ALSO KNOWN AS GERRY WOODWARD AND SANDRA C WOODWARD, HUSBAND AND WIFE, AND AS HEIRS OF ROSE LINTON, DECEASED CIRQUE RESOURCES LP	TS4N R81W SEC 20: SESE SEC 21: W2SW, SESW SEC 29: N2NE SEC 34: S2NE, SE SEC 35: W2SW, E2SW, SWNW LYING WEST OF THE COUNTY ROAD	SHERIDAN	5/16/2011	589,5400 525	656	2011-688740		
101563D	ENDA FRY, A MARRIED WOMAN DEALING IN HER SOLE AND SEPARATE PROPERTY CIRQUE RESOURCES LP	TS4N R81W SEC 20: SESE SEC 21: W2SW, SESW SEC 29: N2NE SEC 34: S2NE, SE SEC 35: W2SW, E2SW, SWNW LYING WEST OF THE COUNTY ROAD	SHERIDAN	5/16/2011	589,5400 525	659	2011-688741		
101563E	MABEL K ROTHWELL, A WIDOW CIRQUE RESOURCES LP	TS4N R81W SEC 20: SESE SEC 21: W2SW, SESW SEC 29: N2NE SEC 34: S2NE, SE SEC 35: W2SW, E2SW, SWNW LYING WEST OF THE COUNTY ROAD	SHERIDAN	5/16/2011	589,5400 525	653	2011-688739		
101563F	HARLEY GEORGE MIECH, A MARRIED MAN DEALING IN HIS SOLE AND SEPARATE	TS4N R81W SEC 20: SESE	SHERIDAN	6/30/2011	589,5400 526	332	2011-689159		



	PROPERTY CIRQUE RESOURCES LP	SEC 21: W2SW, SESW SEC 29: N2NE SEC 34: S2NE, SE SEC 35: W2SW, E2SW, SWNW LYING WEST OF THE COUNTY ROAD							
101563G	DEBRA RENEE THOMPSON, A MARRIED WOMAN DEALING IN HER SOLE AND SEPARATE PROPERTY CIRQUE RESOURCES LP	TS4N R81W SEC 20: SESE SEC 21: W2SW, SESW SEC 29: N2NE SEC 34: S2NE, SE SEC 35: W2SW, E2SW, SWNW LYING WEST OF THE COUNTY ROAD	SHERIDAN	6/30/2011	589,5400 526	375	2011-689257		
101563H	PATRICIA J HALVERSON, A MARRIED WOMAN DEALING IN HER SOLE AND SEPARATE PROPERTY CIRQUE RESOURCES LP	TS4N R81W SEC 20: SESE SEC 21: W2SW, SESW SEC 29: N2NE	SHERIDAN	7/6/2011	240,0000 526	372	2011-689256		
101563I	BRUCE L DAVIDSON AND TERESA F DAVIDSON, TRUSTEES OF THE BRUCE L DAVIDSON AND TERESA F DAVIDSON TRUST DATED SEPTEMBER 18, 2009 CIRQUE RESOURCES LP	TS4N R81W SEC 34: S2NE, SE SEC 35: W2SW, ALSO THAT PORTION OF THE SWNW LYING WEST OF THE PRESENT COUNTY ROAD; ALL THAT PORTION OF THE SESW LYING WEST OF THE PRESENT COUNTY ROAD; AND THAT PORTION OF THE NESW LYING WEST OF THE PRESENT COUNTY ROAD	SHERIDAN	6/27/2011	349,5400 526	37	2011-689004		
101563J	WYLA MAE COTTON, A MARRIED WOMAN DEALING IN HER SOLE AND SEPARATE PROPERTY CIRQUE RESOURCES LP	TS4N R81W SEC 20: SESE SEC 21: W2SW, SESW SEC 29: N2NE SEC 34: S2NE, SE SEC 35: W2SW, E2SW, SWNW LYING WEST OF THE COUNTY ROAD	SHERIDAN	6/23/2011	589,5400 525	794	2011-688930		
101563K	SHARON ELAINE BRANTZ, A MARRIED WOMAN DEALING IN HER SOLE AND SEPARATE PROPERTY CIRQUE RESOURCES LP	TS4N R81W SEC 20: SESE SEC 21: W2SW, SESW SEC 29: N2NE SEC 34: S2NE, SE SEC 35: W2SW, E2SW, SWNW LYING WEST OF THE COUNTY ROAD	SHERIDAN	6/23/2011	589,5400 525	788	2011-688928		
101563L	KARA J SCHREIBELS, FORMERLY KNOWN AS KARA JOAN KOBIEUSZ, A MARRIED WOMAN DEALING IN HER SOLE AND SEPARATE PROPERTY CIRQUE RESOURCES LP	TS4N R81W SEC 20: SESE SEC 21: W2SW, SESW SEC 29: N2NE SEC 34: S2NE, SE SEC 35: W2SW, E2SW, SWNW LYING WEST OF THE COUNTY ROAD	SHERIDAN	6/29/2011	240,0000 526	55	2011-689034		
101563M	WALTER BRADFORD MIECH, A MARRIED MAN	TS4N R81W	SHERIDAN	6/23/2011	589,5400 525	791	2011-688929		



	DEALING IN HIS SOLE AND SEPARATE PROPERTY CIRQUE RESOURCES LP	SEC 20: SESE SEC 21: W2SW, SESW SEC 29: N2NE SEC 34: S2NE, SE SEC 35: W2SW, E2SW, SWNW LYING WEST OF THE COUNTY ROAD							
101563N	ROBERT E PRUSAK AND IODENE K PRUSAK, HUSBAND AND WIFE CIRQUE RESOURCES LP	TS4N R81W SEC 20: SESE SEC 21: W2SW, SESW SEC 27: W2W2, E2SW, SWSE SEC 28: N2, N2SE, SESE, EXCEPT ONE ACRE CONVEYED TO SCHOOL DISTRICT NO 37 OF SHERIDAN COUNTY, WYOMING BY A WARRANTY DEED DATED SEPTEMBER 4, 1919 AND RECORDED IN BOOK 11 OF DEEDS, AT PAGE 155 IN THE OFFICE OF THE SHERIDAN COUNTY, WYOMING SEC 29: N2NE SEC 34: NWNE	SHERIDAN	6/28/2011	999.0000	527	169	2011-689860	
101563O	JACK MIECH, A MARRIED MAN DEALING IN HIS SOLE AND SEPARATE PROPERTY CIRQUE RESOURCES LP	TS4N R81W SEC 20: SESE SEC 21: W2SW, SESW SEC 29: N2NE	SHERIDAN	7/25/2011	240.0000	527	175	2011-689862	
101563P	THEODORE L KOBIELUSZ, A MARRIED MAN DEALING IN HIS SOLE AND SEPARATE PROPERTY CIRQUE RESOURCES LP	TS4N R81W SEC 20: SESE SEC 21: W2SW, SESW SEC 29: N2NE	SHERIDAN	8/8/2011	240.0000	527	219	2011-689954	
101563Q	DIANE MIECH DEMPSTER, A SINGLE WOMAN CIRQUE RESOURCES LP	TS4N R81W SEC 20: SESE SEC 21: W2SW, SESW SEC 29: N2NE	SHERIDAN	7/18/2011	240.0000	526	571	2011-689509	
101563R	BARBARA MIECH SOUTH, A MARRIED WOMAN DEALING IN HER SOLE AND SEPARATE PROPERTY CIRQUE RESOURCES LP	TS4N R81W SEC 20: SESE SEC 21: W2SW, SESW SEC 29: N2NE	SHERIDAN	8/8/2011	240.0000	527	172	2011-689861	
101563S	WILLIAM JOSEPH MIECH, A MARRIED MAN DEALING IN HIS SOLE AND SEPARATE PROPERTY CIRQUE RESOURCES LP	TS4N R81W SEC 20: SESE SEC 21: W2SW, SESW SEC 29: N2NE SEC 34: S2NE, SE SEC 35: W2SW, E2SW, SWNW LYING WEST OF THE COUNTY ROAD	SHERIDAN	6/27/2011	589.5400	528	206	2011-691059	
101568	STATE WY 96-00264 MAURICE W BROWN	TS6N R83W SEC 2: LOTS 1 (37.11), 2 (37.31), 3 (37.52), 4	SHERIDAN	11/2/1996	549.6700				



101570	STATE WY 96-00420 MAURICE W BROWN	TS7N R83W SEC 35: SE	SHERIDAN	12/2/1996	160.0000	(37.73), S2N2, E2SW, SE ONLY THE DEPTHS BELOW 3000' OR THE BASE OF THE FORT UNION FORMATION, WHICHEVER IS DEEPER
101571	STATE WY 97-00121 MAURICE W BROWN	TS6N R83W SEC 1: LOTS 3 (36.72), 4 (36.95), S2NW, SW ONLY THE DEPTHS BELOW 3000' OR THE BASE OF THE FORT UNION FORMATION, WHICHEVER IS DEEPER	SHERIDAN	4/2/1997	313.6700	
101593A	PETER R CHERNI, TRUSTEE OF THE PETER CHERNI TRUST UNDER DECLARATION DATED JULY 20, 2007 FITZSIMMONS, LLC	TS5N R83W SEC 20: W2NE, SENE, N2NW, NESE, EXCEPT A TRACT BEGINNING AT A POINT 541 FEET SOUTH OF THE NE CORNER OF THE SENE OF SAID SECTION 20; THENCE NORTH 541 FEET; THENCE WEST 1081 FEET; THENCE SOUTH, ANGLE 33 DEGREES LEFT 352 FEET TO A POINT; THENCE NORTHEASTERLY ANGLE 66 DEGREES, 30 MINUTES LEFT 400 FEET TO A POINT; THENCE SOUTHEASTERLY ANGLE 45 DEGREES RIGHT 578 FEET, MORE OR LESS, TO THE POINT OF BEGINNING ALSO A TRACT OF LAND IN THE NENE OF SECTION 20 DESCRIBED AS FOLLOWS: COMMENCING AT A POINT 239 FEET EAST OF THE SW CORNER OF SAID NENE; THENCE WEST 239 FEET; THENCE NORTH 343 FEET TO A POINT; THENCE SOUTHEASTERLY 420 FEET TO THE PLACE OF BEGINNING. SEC 21: NWSW ALSO A TRACT OF LAND IN THE SWNW OF SECTION 21 DESCRIBED AS FOLLOWS: COMMENCING AT A POINT 370 FEET EAST OF THE SW CORNER OF SAID SWNW, RUNNING THENCE WEST 370 FEET; THENCE NORTH 777 FEET; THENCE SOUTHEASTERLY ANGLE 57 DEGREES LEFT 187 FEET; THENCE SOUTHEASTERLY ANGLE 42 DEGREES LEFT 707 FEET TO THE PLACE OF BEGINNING. ONLY THE DEPTHS BELOW 3000' OR THE BASE OF THE FORT UNION FORMATION,	SHERIDAN	11/21/2010	276.1200 522 38 2010-684657	



1015938 ELIZABETH A CHERNI, A SINGLE WOMAN
FITZSIMMONS, LLC

WHICHEVER IS DEEPER

SHERIDAN 11/21/2010 276.1200 521 939 2010-684592

T55N R83W
SEC 20: W2NE, SENE, N2NW, NESE, EXCEPT A TRACT
BEGINNING AT A POINT 541
FEET SOUTH OF THE NE CORNER OF THE SENE OF SAID
SECTION 20; THENCE NORTH
541 FEET; THENCE WEST 1081 FEET; THENCE SOUTH,
ANGLE 33 DEGREES LEFT 352
FEET TO A POINT; THENCE NORTHEASTERLY ANGLE 66
DEGREES, 30 MINUTES LEFT 400
FEET TO A POINT; THENCE SOUTHEASTERLY ANGLE 45
DEGREES RIGHT 578 FEET, MORE
OR LESS, TO THE POINT OF BEGINNING
ALSO A TRACT OF LAND IN THE NENE OF SECTION 20
DESCRIBED AS FOLLOWS:
COMMENCING AT A POINT 239 FEET EAST OF THE SW
CORNER OF SAID NENE; THENCE
WEST 239 FEET; THENCE NORTH 343 FEET TO A POINT;
THENCE SOUTHEASTERLY 420
FEET TO THE PLACE OF BEGINNING.
SEC 21: NWSW
ALSO A TRACT OF LAND IN THE SWNW OF SECTION 21
DESCRIBED AS FOLLOWS:
COMMENCING AT A POINT 370 FEET EAST OF THE SW
CORNER OF SAID SWNW, RUNNING
THENCE WEST 370 FEET; THENCE NORTH 777 FEET;
THENCE SOUTHEASTERLY ANGLE 57
DEGREES LEFT 187 FEET; THENCE SOUTHEASTERLY ANGLE
42 DEGREES LEFT 707 FEET
TO THE PLACE OF BEGINNING.
ONLY THE DEPTHS BELOW 3000' OR THE BASE OF THE
FORT UNION FORMATION,
WHICHEVER IS DEEPER

101593C FRED H CHERNI AND JANET ANN CHERNI,
HUSBAND AND WIFE
FITZSIMMONS, LLC

SHERIDAN 11/21/2010 276.1200 522 119 2010-684890

T55N R83W
SEC 20: W2NE, SENE, N2NW, NESE, EXCEPT A TRACT
BEGINNING AT A POINT 541
FEET SOUTH OF THE NE CORNER OF THE SENE OF SAID
SECTION 20; THENCE NORTH
541 FEET; THENCE WEST 1081 FEET; THENCE SOUTH,
ANGLE 33 DEGREES LEFT 352
FEET TO A POINT; THENCE NORTHEASTERLY ANGLE 66
DEGREES, 30 MINUTES LEFT 400
FEET TO A POINT; THENCE SOUTHEASTERLY ANGLE 45
DEGREES RIGHT 578 FEET, MORE
OR LESS, TO THE POINT OF BEGINNING
ALSO A TRACT OF LAND IN THE NENE OF SECTION 20
DESCRIBED AS FOLLOWS:
COMMENCING AT A POINT 239 FEET EAST OF THE SW
CORNER OF SAID NENE; THENCE

101593D DON L CHERNI AND LANA L CHERNI,
HUSBAND AND WIFE
FITZSIMMONS, LLC

WEST 239 FEET; THENCE NORTH 343 FEET TO A POINT;
THENCE SOUTHEASTERLY 420
FEET TO THE PLACE OF BEGINNING.
SEC 21: NWSW
ALSO A TRACT OF LAND IN THE SWNW OF SECTION 21
DESCRIBED AS FOLLOWS:
COMMENCING AT A POINT 370 FEET EAST OF THE SW
CORNER OF SAID SWNW, RUNNING
THENCE WEST 370 FEET; THENCE NORTH 777 FEET;
THENCE SOUTHEASTERLY ANGLE 57
DEGREES LEFT 187 FEET; THENCE SOUTHEASTERLY ANGLE
42 DEGREES LEFT 707 FEET
TO THE PLACE OF BEGINNING.
ONLY THE DEPTHS BELOW 3000' OR THE BASE OF THE
FORT UNION FORMATION,
WHICHEVER IS DEEPER

T55N R83W
SEC 20: W2NE, SENE, N2NW, NESE, EXCEPT A TRACT
BEGINNING AT A POINT 541
FEET SOUTH OF THE NE CORNER OF THE SENE OF SAID
SECTION 20; THENCE NORTH
541 FEET; THENCE WEST 1081 FEET; THENCE SOUTH,
ANGLE 33 DEGREES LEFT 352
FEET TO A POINT; THENCE NORTHEASTERLY ANGLE 66
DEGREES, 30 MINUTES LEFT 400
FEET TO A POINT; THENCE SOUTHEASTERLY ANGLE 45
DEGREES RIGHT 578 FEET, MORE
OR LESS, TO THE POINT OF BEGINNING
ALSO A TRACT OF LAND IN THE NENE OF SECTION 20
DESCRIBED AS FOLLOWS:
COMMENCING AT A POINT 239 FEET EAST OF THE SW
CORNER OF SAID NENE; THENCE
WEST 239 FEET; THENCE NORTH 343 FEET TO A POINT;
THENCE SOUTHEASTERLY 420
FEET TO THE PLACE OF BEGINNING.
SEC 21: NWSW

ALSO A TRACT OF LAND IN THE SWNW OF SECTION 21
DESCRIBED AS FOLLOWS:
COMMENCING AT A POINT 370 FEET EAST OF THE SW
CORNER OF SAID SWNW, RUNNING
THENCE WEST 370 FEET; THENCE NORTH 777 FEET;
THENCE SOUTHEASTERLY ANGLE 57
DEGREES LEFT 187 FEET; THENCE SOUTHEASTERLY ANGLE
42 DEGREES LEFT 707 FEET
TO THE PLACE OF BEGINNING.
ONLY THE DEPTHS BELOW 3000' OR THE BASE OF THE
FORT UNION FORMATION,
WHICHEVER IS DEEPER

101593E BARBARA J CHERNI, A SINGLE WOMAN

SHERIDAN 11/21/2010 276.1200 521 942 2010-684593

SHERIDAN 11/21/2010 276.1200 522 41 2010-684658



FITZSIMMONS, LLC

SEC 20: W2NE, SENE, N2NW, NESE, EXCEPT A TRACT BEGINNING AT A POINT 541 FEET SOUTH OF THE NE CORNER OF THE SENE OF SAID SECTION 20; THENCE NORTH 541 FEET; THENCE WEST 1081 FEET; THENCE SOUTH, ANGLE 33 DEGREES LEFT 352 FEET TO A POINT; THENCE NORTHEASTERLY ANGLE 66 DEGREES, 30 MINUTES LEFT 400 FEET TO A POINT; THENCE SOUTHEASTERLY ANGLE 45 DEGREES RIGHT 578 FEET, MORE OR LESS, TO THE POINT OF BEGINNING
ALSO A TRACT OF LAND IN THE NENE OF SECTION 20 DESCRIBED AS FOLLOWS:
COMMENCING AT A POINT 239 FEET EAST OF THE SW CORNER OF SAID NENE; THENCE WEST 239 FEET; THENCE NORTH 343 FEET TO A POINT; THENCE SOUTHEASTERLY 420 FEET TO THE PLACE OF BEGINNING.
SEC 21: NWSW
ALSO A TRACT OF LAND IN THE SWNW OF SECTION 21 DESCRIBED AS FOLLOWS:
COMMENCING AT A POINT 370 FEET EAST OF THE SW CORNER OF SAID SWNW, RUNNING THENCE WEST 370 FEET; THENCE NORTH 777 FEET; THENCE SOUTHEASTERLY ANGLE 57 DEGREES LEFT 187 FEET; THENCE SOUTHEASTERLY ANGLE 42 DEGREES LEFT 707 FEET TO THE PLACE OF BEGINNING.
ONLY THE DEPTHS BELOW 3000' OR THE BASE OF THE FORT UNION FORMATION, WHICHEVER IS DEEPER

101593F MICHAEL CHERNI, JR AND SHEILA M CHERNI,
HUSBAND AND WIFE
FITZSIMMONS, LLC

TS5N R83W
SEC 20: W2NE, SENE, N2NW, NESE, EXCEPT A TRACT BEGINNING AT A POINT 541 FEET SOUTH OF THE NE CORNER OF THE SENE OF SAID SECTION 20; THENCE NORTH 541 FEET; THENCE WEST 1081 FEET; THENCE SOUTH, ANGLE 33 DEGREES LEFT 352 FEET TO A POINT; THENCE NORTHEASTERLY ANGLE 66 DEGREES, 30 MINUTES LEFT 400 FEET TO A POINT; THENCE SOUTHEASTERLY ANGLE 45 DEGREES RIGHT 578 FEET, MORE OR LESS, TO THE POINT OF BEGINNING
ALSO A TRACT OF LAND IN THE NENE OF SECTION 20 DESCRIBED AS FOLLOWS:
COMMENCING AT A POINT 239 FEET EAST OF THE SW CORNER OF SAID NENE; THENCE WEST 239 FEET; THENCE NORTH 343 FEET TO A POINT; THENCE SOUTHEASTERLY 420 FEET TO THE PLACE OF BEGINNING.

SHERIDAN 11/21/2010 276.1200 522 35 2010-684656



101593G WAYNE D CHERNI, A MARRIED MAN DEALING
IN HIS SOLE AND SEPARATE PROPERTY
FITZSIMMONS, LLC

SEC 21: NWSW
ALSO A TRACT OF LAND IN THE SWNW OF SECTION 21
DESCRIBED AS FOLLOWS:
COMMENCING AT A POINT 370 FEET EAST OF THE SW
CORNER OF SAID SWNW, RUNNING
THENCE WEST 370 FEET; THENCE NORTH 777 FEET;
THENCE SOUTHEASTERLY ANGLE 57
DEGREES LEFT 187 FEET; THENCE SOUTHEASTERLY ANGLE
42 DEGREES LEFT 707 FEET
TO THE PLACE OF BEGINNING.
ONLY THE DEPTHS BELOW 3000' OR THE BASE OF THE
FORT UNION FORMATION,
WHICHEVER IS DEEPER

T55N R83W
SEC 20: W2NE, SENE, N2NW, NESE, EXCEPT A TRACT
BEGINNING AT A POINT 541
FEET SOUTH OF THE NE CORNER OF THE SENE OF SAID
SECTION 20; THENCE NORTH
541 FEET; THENCE WEST 1081 FEET; THENCE SOUTH,
ANGLE 33 DEGREES LEFT 352
FEET TO A POINT; THENCE NORTHEASTERLY ANGLE 66
DEGREES, 30 MINUTES LEFT 400
FEET TO A POINT; THENCE SOUTHEASTERLY ANGLE 45
DEGREES RIGHT 578 FEET, MORE
OR LESS, TO THE POINT OF BEGINNING
ALSO A TRACT OF LAND IN THE NENE OF SECTION 20
DESCRIBED AS FOLLOWS:
COMMENCING AT A POINT 239 FEET EAST OF THE SW
CORNER OF SAID NENE; THENCE
WEST 239 FEET; THENCE NORTH 343 FEET TO A POINT;
THENCE SOUTHEASTERLY 420
FEET TO THE PLACE OF BEGINNING.

SEC 21: NWSW
ALSO A TRACT OF LAND IN THE SWNW OF SECTION 21
DESCRIBED AS FOLLOWS:
COMMENCING AT A POINT 370 FEET EAST OF THE SW
CORNER OF SAID SWNW, RUNNING
THENCE WEST 370 FEET; THENCE NORTH 777 FEET;
THENCE SOUTHEASTERLY ANGLE 57
DEGREES LEFT 187 FEET; THENCE SOUTHEASTERLY ANGLE
42 DEGREES LEFT 707 FEET
TO THE PLACE OF BEGINNING.
ONLY THE DEPTHS BELOW 3000' OR THE BASE OF THE
FORT UNION FORMATION,
WHICHEVER IS DEEPER

101593H ROBERT CHERNI, A MARRIED MAN DEALING IN
HIS SOLE AND SEPARATE PROPERTY
FITZSIMMONS, LLC

T55N R83W
SEC 20: W2NE, SENE, N2NW, NESE, EXCEPT A TRACT
BEGINNING AT A POINT 541
FEET SOUTH OF THE NE CORNER OF THE SENE

SHERIDAN 11/21/2010 276.1200 522 652 2011-685603

SHERIDAN 11/21/2010 276.1200 522 755 2011-685742



2014-715999 11/19/2014 1:46 PM PAGE: 60 OF 94
BOOK: 550 PAGE: 396 FEES: \$594.00 SM ASSIGNMENT
EDA SCHUNK THOMPSON, SHERIDAN COUNTY CLERK

1015931

MARK CHERNI, A SINGLE MAN
FITZSIMMONS, LLC

OF SAID SECTION 20; THENCE
NORTH 54.1 FEET; THENCE WEST 108.1 FEET;
THENCE SOUTH, ANGLE 33
DEGREES LEFT 352 FEET TO A POINT; THENCE
NORTHEASTERLY ANGLE 66
DEGREES, 30 MINUTES LEFT 400 FEET TO A
POINT; THENCE SOUTHEASTERLY
ANGLE 45 DEGREES RIGHT 578 FEET, MORE OR
LESS, TO THE POINT OF
BEGINNING

ALSO A TRACT OF LAND IN THE NENE OF SECTION 20
DESCRIBED AS FOLLOWS:
COMMENCING AT A POINT 239 FEET EAST OF THE SW
CORNER OF SAID NENE; THENCE
WEST 239 FEET; THENCE NORTH 343 FEET TO A POINT;
THENCE SOUTHEASTERLY 420
FEET TO THE PLACE OF BEGINNING.

SEC 21: NWSW

ALSO A TRACT OF LAND IN THE SWNW OF SECTION 21
DESCRIBED AS FOLLOWS:
COMMENCING AT A POINT 370 FEET EAST OF THE SW
CORNER OF SAID SWNW, RUNNING
THENCE WEST 370 FEET; THENCE NORTH 777 FEET;
THENCE SOUTHEASTERLY ANGLE 57
DEGREES LEFT 187 FEET; THENCE SOUTHEASTERLY ANGLE
42 DEGREES LEFT 707 FEET
TO THE PLACE OF BEGINNING.

ONLY THE DEPTHS BELOW 3000' OR THE BASE OF THE
FORT UNION FORMATION,
WHICHEVER IS DEEPER

T55N R83W
SEC 20: W2NE, SENE, N2NW, NESE, EXCEPT A TRACT
BEGINNING AT A POINT 54.1
FEET SOUTH OF THE NE CORNER OF THE SENE
OF SAID SECTION 20; THENCE
NORTH 54.1 FEET; THENCE WEST 108.1 FEET;
THENCE SOUTH, ANGLE 33
DEGREES LEFT 352 FEET TO A POINT; THENCE
NORTHEASTERLY ANGLE 66
DEGREES, 30 MINUTES LEFT 400 FEET TO A
POINT; THENCE SOUTHEASTERLY
ANGLE 45 DEGREES RIGHT 578 FEET, MORE OR
LESS, TO THE POINT OF
BEGINNING

ALSO A TRACT OF LAND IN THE NENE OF SECTION 20

SHERIDAN

11/21/2010

276.1200 522

485

2011-685394

DESCRIBED AS FOLLOWS:
COMMENCING AT A POINT 239 FEET EAST OF THE SW
CORNER OF SAID NENE; THENCE
WEST 239 FEET; THENCE NORTH 343 FEET TO A POINT;
THENCE SOUTHEASTERLY 420
FEET TO THE PLACE OF BEGINNING.

SEC 21: NWSW

ALSO A TRACT OF LAND IN THE SWNW OF SECTION 21
DESCRIBED AS FOLLOWS:
COMMENCING AT A POINT 370 FEET EAST OF THE SW
CORNER OF SAID SWNW, RUNNING
THENCE WEST 370 FEET; THENCE NORTH 777 FEET;
THENCE SOUTHEASTERLY ANGLE 57
DEGREES LEFT 187 FEET; THENCE SOUTHEASTERLY ANGLE
42 DEGREES LEFT 707 FEET
TO THE PLACE OF BEGINNING.

ONLY THE DEPTHS BELOW 3000' OR THE BASE OF THE
FORT UNION FORMATION,
WHICHEVER IS DEEPER

SHERIDAN 11/21/2010 276.1200 522 629 2011-685557

101593J

MATTHEW J CHERNI AND DIANE L CHERNI,
HUSBAND AND WIFE
FITZSIMMONS, LLC

T55N R33W
SEC 20: W2NE, SENE, N2NW, NESE, EXCEPT A TRACT
BEGINNING AT A POINT 541
FEET SOUTH OF THE NE CORNER OF THE SENE
OF SAID SECTION 20; THENCE
NORTH 541 FEET; THENCE WEST 1081 FEET;
THENCE SOUTH, ANGLE 33
DEGREES LEFT 352 FEET TO A POINT; THENCE
NORTHEASTERLY ANGLE 66
DEGREES, 30 MINUTES LEFT 400 FEET TO A
POINT; THENCE SOUTHEASTERLY
ANGLE 45 DEGREES RIGHT 578 FEET, MORE OR
LESS, TO THE POINT OF
BEGINNING

ALSO A TRACT OF LAND IN THE NENE OF SECTION 20
DESCRIBED AS FOLLOWS:
COMMENCING AT A POINT 239 FEET EAST OF THE SW
CORNER OF SAID NENE; THENCE
WEST 239 FEET; THENCE NORTH 343 FEET TO A POINT;
THENCE SOUTHEASTERLY 420
FEET TO THE PLACE OF BEGINNING.

SEC 21: NWSW

ALSO A TRACT OF LAND IN THE SWNW OF SECTION 21
DESCRIBED AS FOLLOWS:
COMMENCING AT A POINT 370 FEET EAST OF THE SW



101593K

RITA CHERNI-SMITH AND JUDITH A CHERNI,
CO-TRUSTEES OF THE MARK A CHERNI
IRREVOCABLE SPECIAL NEEDS TRUST, DATED
7-28-05
FITZSIMMONS, LLC

CORNER OF SAID SWNW, RUNNING
THENCE WEST 370 FEET; THENCE NORTH 777 FEET;
THENCE SOUTHEASTERLY ANGLE 57
DEGREES LEFT 187 FEET; THENCE SOUTHEASTERLY ANGLE
42 DEGREES LEFT 707 FEET
TO THE PLACE OF BEGINNING.

ONLY THE DEPTHS BELOW 3000' OR THE BASE OF THE
FORT UNION FORMATION,
WHICHEVER IS DEEPER

T55N R83W
SEC 20: W2NE, SENE, N2NW, NESE, EXCEPT A TRACT
BEGINNING AT A POINT 541
FEET SOUTH OF THE NE CORNER OF THE SENE
OF SAID SECTION 20; THENCE
NORTH 541 FEET; THENCE WEST 1081 FEET;
THENCE SOUTH, ANGLE 33
DEGREES LEFT 352 FEET TO A POINT; THENCE
NORTHEASTERLY ANGLE 66
DEGREES, 30 MINUTES LEFT 400 FEET TO A
POINT; THENCE SOUTHEASTERLY
ANGLE 45 DEGREES RIGHT 578 FEET, MORE OR
LESS, TO THE POINT OF
BEGINNING

ALSO A TRACT OF LAND IN THE NENE OF SECTION 20
DESCRIBED AS FOLLOWS:
COMMENCING AT A POINT 239 FEET EAST OF THE SW
CORNER OF SAID NENE; THENCE
WEST 239 FEET; THENCE NORTH 343 FEET TO A POINT;
THENCE SOUTHEASTERLY 420
FEET TO THE PLACE OF BEGINNING.

SEC 21: NWSW

ALSO A TRACT OF LAND IN THE SWNW OF SECTION 21
DESCRIBED AS FOLLOWS:
COMMENCING AT A POINT 370 FEET EAST OF THE SW
CORNER OF SAID SWNW, RUNNING
THENCE WEST 370 FEET; THENCE NORTH 777 FEET;
THENCE SOUTHEASTERLY ANGLE 57
DEGREES LEFT 187 FEET; THENCE SOUTHEASTERLY ANGLE
42 DEGREES LEFT 707 FEET
TO THE PLACE OF BEGINNING.

ONLY THE DEPTHS BELOW 3000' OR THE BASE OF THE
FORT UNION FORMATION,
WHICHEVER IS DEEPER

101593L

RITA CHERNI-SMITH, A MARRIED WOMAN

SHERIDAN

11/21/2010 276.1200 522 491 2011-685396

SHERIDAN

11/21/2010 276.1200 522 488 2011-685395



DEALING IN HER SOLE AND SEPARATE
PROPERTY
FITZSIMMONS, LLC

SEC 20: W2NE, SENE, N2NW, NESE, EXCEPT A TRACT
BEGINNING AT A POINT 541
FEET SOUTH OF THE NE CORNER OF THE SENE
OF SAID SECTION 20; THENCE
NORTH 541 FEET; THENCE WEST 1081 FEET;
THENCE SOUTH, ANGLE 33
DEGREES LEFT 352 FEET TO A POINT; THENCE
NORTHEASTERLY ANGLE 66
DEGREES, 30 MINUTES LEFT 400 FEET TO A
POINT; THENCE SOUTHEASTERLY
ANGLE 45 DEGREES RIGHT 578 FEET, MORE OR
LESS, TO THE POINT OF
BEGINNING

ALSO A TRACT OF LAND IN THE NENE OF SECTION 20
DESCRIBED AS FOLLOWS:
COMMENCING AT A POINT 239 FEET EAST OF THE SW
CORNER OF SAID NENE; THENCE
WEST 239 FEET; THENCE NORTH 343 FEET TO A POINT;
THENCE SOUTHEASTERLY 420
FEET TO THE PLACE OF BEGINNING.

SEC 21: NWSW

ALSO A TRACT OF LAND IN THE SWNW OF SECTION 21
DESCRIBED AS FOLLOWS:
COMMENCING AT A POINT 370 FEET EAST OF THE SW
CORNER OF SAID SWNW, RUNNING
THENCE WEST 370 FEET; THENCE NORTH 777 FEET;
THENCE SOUTHEASTERLY ANGLE 57
DEGREES LEFT 187 FEET; THENCE SOUTHEASTERLY ANGLE
42 DEGREES LEFT 707 FEET
TO THE PLACE OF BEGINNING.

ONLY THE DEPTHS BELOW 3000' OR THE BASE OF THE
FORT UNION FORMATION,
WHICHEVER IS DEEPER

101593M JUDITH A CHERNI, AKA JUDITH CHERNI
DEWITT, AKA JUDITH CHERNI-GALLUP, A
MARRIED WOMAN DEALING IN HER SOLE AND
SEPARATE PROPERTY
FITZSIMMONS, LLC

T55N R83W
SEC 20: W2NE, SENE, N2NW, NESE, EXCEPT A TRACT
BEGINNING AT A POINT 541
FEET SOUTH OF THE NE CORNER OF THE SENE
OF SAID SECTION 20; THENCE
NORTH 541 FEET; THENCE WEST 1081 FEET;
THENCE SOUTH, ANGLE 33
DEGREES LEFT 352 FEET TO A POINT; THENCE
NORTHEASTERLY ANGLE 66
DEGREES, 30 MINUTES LEFT 400 FEET TO A
POINT; THENCE SOUTHEASTERLY
ANGLE 45 DEGREES RIGHT 578 FEET, MORE OR
LESS, TO THE POINT OF

SHERIDAN 11/21/2010 276.1200 522 235 2010-685079



101593N
VERNON G CHERNI, ALSO KNOWN AS VERNON H
CHERNI, AND PATRICIA KAY CHERNI,
HUSBAND AND WIFE
FITZSIMMONS, LLC

BEGINNING

ALSO A TRACT OF LAND IN THE NENE OF SECTION 20
DESCRIBED AS FOLLOWS:
COMMENCING AT A POINT 239 FEET EAST OF THE SW
CORNER OF SAID NENE; THENCE
WEST 239 FEET; THENCE NORTH 343 FEET TO A POINT;
THENCE SOUTHEASTERLY 420
FEET TO THE PLACE OF BEGINNING.

SEC 21: NWSW

ALSO A TRACT OF LAND IN THE SWNW OF SECTION 21
DESCRIBED AS FOLLOWS:
COMMENCING AT A POINT 370 FEET EAST OF THE SW
CORNER OF SAID SWNW, RUNNING
THENCE WEST 370 FEET; THENCE NORTH 777 FEET;
THENCE SOUTHEASTERLY ANGLE 57
DEGREES LEFT 187 FEET; THENCE SOUTHEASTERLY ANGLE
42 DEGREES LEFT 707 FEET
TO THE PLACE OF BEGINNING.

ONLY THE DEPTHS BELOW 3000' OR THE BASE OF THE
FORT UNION FORMATION,
WHICHEVER IS DEEPER

T55N R33W

SEC 20: W2NE, SENE, N2NW, NESE, EXCEPT A TRACT
BEGINNING AT A POINT 541
FEET SOUTH OF THE NE CORNER OF THE SENE
OF SAID SECTION 20; THENCE
NORTH 541 FEET; THENCE WEST 1081 FEET;
THENCE SOUTH, ANGLE 33
DEGREES LEFT 352 FEET TO A POINT; THENCE
NORTHEASTERLY ANGLE 66
DEGREES, 30 MINUTES LEFT 400 FEET TO A
POINT; THENCE SOUTHEASTERLY
ANGLE 45 DEGREES RIGHT 578 FEET, MORE OR
LESS, TO THE POINT OF
BEGINNING

ALSO A TRACT OF LAND IN THE NENE OF SECTION 20
DESCRIBED AS FOLLOWS:
COMMENCING AT A POINT 239 FEET EAST OF THE SW
CORNER OF SAID NENE; THENCE
WEST 239 FEET; THENCE NORTH 343 FEET TO A POINT;
THENCE SOUTHEASTERLY 420
FEET TO THE PLACE OF BEGINNING.

SEC 21: NWSW

SHERIDAN

11/21/2010 276,1200 522 623 2011-685555



1015930 RUDOLPH CHERNI, A SINGLE MAN
CIRQUE RESOURCES LP

ALSO A TRACT OF LAND IN THE SWNW OF SECTION 21
DESCRIBED AS FOLLOWS:
COMMENCING AT A POINT 370 FEET EAST OF THE SW
CORNER OF SAID SWNW, RUNNING
THENCE WEST 370 FEET; THENCE NORTH 777 FEET;
THENCE SOUTHEASTERLY ANGLE 57
DEGREES LEFT 187 FEET; THENCE SOUTHEASTERLY ANGLE
42 DEGREES LEFT 707 FEET
TO THE PLACE OF BEGINNING.

ONLY THE DEPTHS BELOW 3000' OR THE BASE OF THE
FORT UNION FORMATION,
WHICHEVER IS DEEPER

T55N R83W
SEC 20: W2NE, SENE, N2NW, NESE, EXCEPT A TRACT
BEGINNING AT A POINT 541
FEET SOUTH OF THE NE CORNER OF THE SENE
OF SAID SECTION 20; THENCE
NORTH 541 FEET; THENCE WEST 1081 FEET;
THENCE SOUTH, ANGLE 33
DEGREES LEFT 352 FEET TO A POINT; THENCE
NORTHEASTERLY ANGLE 66
DEGREES, 30 MINUTES LEFT 400 FEET TO A
POINT; THENCE SOUTHEASTERLY
ANGLE 45 DEGREES RIGHT 578 FEET, MORE OR
LESS, TO THE POINT OF
BEGINNING

ALSO A TRACT OF LAND IN THE NENE OF SECTION 20
DESCRIBED AS FOLLOWS:
COMMENCING AT A POINT 239 FEET EAST OF THE SW
CORNER OF SAID NENE; THENCE
WEST 239 FEET; THENCE NORTH 343 FEET TO A POINT;
THENCE SOUTHEASTERLY 420
FEET TO THE PLACE OF BEGINNING.

SEC 21: NWSW

ALSO A TRACT OF LAND IN THE SWNW OF SECTION 21
DESCRIBED AS FOLLOWS:
COMMENCING AT A POINT 370 FEET EAST OF THE SW
CORNER OF SAID SWNW, RUNNING
THENCE WEST 370 FEET; THENCE NORTH 777 FEET;
THENCE SOUTHEASTERLY ANGLE 57
DEGREES LEFT 187 FEET; THENCE SOUTHEASTERLY ANGLE
42 DEGREES LEFT 707 FEET
TO THE PLACE OF BEGINNING.

ONLY THE DEPTHS BELOW 3000' OR THE BASE OF THE
FORT UNION FORMATION,

SHERIDAN 1/24/2011 276.1200 523 308 2011-686246



2014-715999 11/19/2014 1:46 PM PAGE: 66 OF 94
BOOK: 550 PAGE: 402 FEES: \$594.00 SM ASSIGNMENT
EDA SCHUNK THOMPSON, SHERIDAN COUNTY CLERK

101593P WILLIAM CHERNI, A SINGLE MAN
CIRQUE RESOURCES LP

WHICHEVER IS DEEPER

T55N R83W
SEC 20: W2NE, SENE, N2NW, NESE, EXCEPT A TRACT
BEGINNING AT A POINT 541
FEET SOUTH OF THE NE CORNER OF THE SENE
OF SAID SECTION 20; THENCE
NORTH 541 FEET; THENCE WEST 1081 FEET;
THENCE SOUTH, ANGLE 33
DEGREES LEFT 352 FEET TO A POINT; THENCE
NORTHEASTERLY ANGLE 66
DEGREES, 30 MINUTES LEFT 400 FEET TO A
POINT; THENCE SOUTHEASTERLY
ANGLE 45 DEGREES RIGHT 578 FEET, MORE OR
LESS, TO THE POINT OF
BEGINNING

ALSO A TRACT OF LAND IN THE NENE OF SECTION 20
DESCRIBED AS FOLLOWS:
COMMENCING AT A POINT 239 FEET EAST OF THE SW
CORNER OF SAID NENE; THENCE
WEST 239 FEET; THENCE NORTH 343 FEET TO A POINT;
THENCE SOUTHEASTERLY 420
FEET TO THE PLACE OF BEGINNING.

SEC 21: NWSW

ALSO A TRACT OF LAND IN THE SWNW OF SECTION 21
DESCRIBED AS FOLLOWS:
COMMENCING AT A POINT 370 FEET EAST OF THE SW
CORNER OF SAID SWNW, RUNNING
THENCE WEST 370 FEET; THENCE NORTH 777 FEET;
THENCE SOUTHEASTERLY ANGLE 57
DEGREES LEFT 187 FEET; THENCE SOUTHEASTERLY ANGLE
42 DEGREES LEFT 707 FEET
TO THE PLACE OF BEGINNING.

ONLY THE DEPTHS BELOW 3000' OR THE BASE OF THE
FORT UNION FORMATION,
WHICHEVER IS DEEPER

101614A MARGARET ANN JUROSEK, TRUSTEE OF THE
MARGARET ANN JUROSEK REVOCABLE TRUST
DATED JULY 17, 1992
FITZSIMMONS, LLC

SHERIDAN 1/24/2011 276.1200 523 305 2011-686245

SHERIDAN 12/15/2010 2000.9700 523 5 2011-685803

T55N R82W
SEC 7: E2SE
SEC 18: LOTS 1 (40.27), 2 (40.31), 3 (40.33), 4
(40.37), N2NE, E2W2

T55N R83W
SEC 1: LOT 4 (39.79), SWNW, SW
SEC 2: LOTS 1 (39.87), 2 (40.03), S2NE, SE
SEC 11: E2
SEC 12: NW



1016148 BETTY K MANN, TRUSTEE OF THE BETTY K
MANN TRUST, DATED MARCH 28, 1996
FITZSIMMONS, LLC

SEC 13: N2
SEC 14: NE

ONLY THE DEPTHS BELOW 3000' OR THE BASE OF THE
FORT UNION FORMATION,
WHICHEVER IS DEEPER

T55N R82W
SEC 7: E2SE
SEC 18: LOTS 1 (40.27), 2 (40.31), 3 (40.33), 4
(40.37), N2NE, E2W2

SHERIDAN

12/15/2010 2000.9700 523 7 2011-685804

101614C LEONARD J LARSEN AND FRANCES L LARSEN,
TRUSTEES OF THE LEONARD J LARSEN AND
FRANCES L LARSEN REVOCABLE TRUST DATED
APRIL 25, 1995
FITZSIMMONS, LLC

T55N R83W
SEC 1: LOT 4 (39.79), SWNW, SW
SEC 2: LOTS 1 (39.87), 2 (40.03), S2NE, SE
SEC 11: E2
SEC 12: NW
SEC 13: N2
SEC 14: NE

ONLY THE DEPTHS BELOW 3000' OR THE BASE OF THE
FORT UNION FORMATION,
WHICHEVER IS DEEPER

T55N R82W
SEC 7: E2SE
SEC 18: LOTS 1 (40.27), 2 (40.31), 3 (40.33), 4
(40.37), N2NE, E2W2

SHERIDAN

12/15/2010 2000.9700 523 9 2011-685805

101614D DAVID T CLARENDON
CIRQUE RESOURCES LP

T55N R83W
SEC 1: LOT 4 (39.79), SWNW, SW
SEC 2: LOTS 1 (39.87), 2 (40.03), S2NE, SE
SEC 11: E2
SEC 12: NW
SEC 13: N2
SEC 14: NE

ONLY THE DEPTHS BELOW 3000' OR THE BASE OF THE
FORT UNION FORMATION,
WHICHEVER IS DEEPER

T55N R83W
SEC 1: LOT 4 (39.79), SWNW, SW
SEC 2: LOTS 1 (39.87), 2 (40.03), S2NE, SE
ONLY THE DEPTHS BELOW 3000' OR DEEPER THAN 100
FEET BELOW THE STRATIGRAPHIC
EQUIVALENT OF THE BASE OF THE TERTIARY AGE COAL,
WHICHEVER IS DEEPER

SHERIDAN

3/1/2011 559.6900 524 295 2011-687252

101615A WAYNE THOMAS HALE, A MARRIED MAN
DEALING IN HIS SOLE AND SEPARATE

T55N R82W
SEC 32: NE

SHERIDAN

10/13/2010 239.6100 522 503 2011-685400



	PROPERTY FITZSIMMONS, LLC	TS4N R82W SEC 5: LOTS 1 (39.78), 2 (39.83)							
		ONLY THE DEPTHS BELOW 3000' OR THE BASE OF THE FORT UNION FORMATION, WHICHEVER IS DEEPER							
101615B	MARCIA K HALE, A SINGLE WOMAN FITZSIMMONS, LLC	TS5N R82W SEC 32: NE	SHERIDAN	10/13/2010	239.6100	522	506	2011-685401	
		TS4N R82W SEC 5: LOTS 1 (39.78), 2 (39.83)							
		ONLY THE DEPTHS BELOW 3000' OR THE BASE OF THE FORT UNION FORMATION, WHICHEVER IS DEEPER							
101668A	JOHN C BOCEK, A SINGLE MAN AND BETTY E BOCEK, A SINGLE WOMAN CIRQUE RESOURCES LP	TS4N R82W SEC 5: S2NW	SHERIDAN	1/12/2011	440.0000	523	673	2011-686714	
		TS5N R82W SEC 31: SENE, SE SEC 32: W2W2							
		ONLY THE DEPTHS BELOW 3000' OR THE BASE OF THE FORT UNION FORMATION, WHICHEVER IS DEEPER							
101669	BETTY E BOCEK, AS A SINGLE WOMAN AND AS TRUSTEE OF THE JOHN J BOCEK TRUST UNDER AGREEMENT DATED FEBRUARY 1, 1996 AND AS TRUSTEE OF THE BETTY E BOCEK TRUST UNDER AGREEMENT DATED FEBRUARY 1, 1996 CIRQUE RESOURCES LP	TS4N R82W SEC 6: LOTS 1 (39.97), 2 (39.97), S2NE, SE	SHERIDAN	1/12/2011	319.9400	523	671	2011-686713	
		ONLY THE DEPTHS BELOW 3000' OR THE BASE OF THE FORT UNION FORMATION, WHICHEVER IS DEEPER							
101687	STATE WY 10-00894 APACHE CORPORATION	TS5N R81W SEC 30: E2, E2W2, LOTS 1 (40.21), 2 (39.99), 3 (39.76), 4 (39.53)	SHERIDAN	12/2/2010	639.4900	523	526	2011-686571	
101688	STATE WY 10-00895 APACHE CORPORATION	TS5N R81W SEC 31: E2, E2W2, LOT 1(39.29), 2(39.04), 3(38.78), 4(38.53)	SHERIDAN	12/2/2010	635.6400	523	528	2011-686572	
101689	STATE WY 10-00896 APACHE CORPORATION	TS5N R81W SEC 32: W2	SHERIDAN	12/2/2010	320.0000	523	530	2011-686573	
101690	STATE WY 10-00897 APACHE CORPORATION	TS4N R82W SEC 1: SW, S2NW, LOTS 3(40.33), 4(40.47)	SHERIDAN	12/2/2010	320.8000	523	532	2011-686574	
101691	STATE WY 10-00898	TS4N R82W	SHERIDAN	12/2/2010	240.6700	523	534	2011-686575	



	APACHE CORPORATION	SEC 2: N2SE, SENE, SESE, LOTS 1 (40.43), 2 (40.24)							
101692	STATE WY 10-00899 APACHE CORPORATION	TS4N R82W SEC 7: NE, E2NW, LOTS 1(40.29), 2(40.43)	SHERIDAN	12/2/2010	320.7200	523	536	2011-686576	
101693	STATE WY 10-00900 APACHE CORPORATION	TS4N R82W SEC 7: SE, E2SW, LOTS 3(40.57), 4(40.71)	SHERIDAN	12/2/2010	321.2800	523	538	2011-686577	
101694	STATE WY 10-00901 APACHE CORPORATION	TS4N R82W SEC 12: SE, S2NE, E2SW, SENW	SHERIDAN	12/2/2010	360.0000	523	540	2011-686578	
101695	STATE WY 10-00902 APACHE CORPORATION	TS4N R82W SEC 17: N2N2	SHERIDAN	12/2/2010	160.0000	523	542	2011-686579	
101696	STATE WY 10-00903 APACHE CORPORATION	TS4N R82W SEC 18: SE	SHERIDAN	12/2/2010	160.0000	523	544	2011-686580	
101697	STATE WY 10-00904 APACHE CORPORATION	TS5N R82W SEC 22: W2NW	SHERIDAN	12/2/2010	80.0000	523	546	2011-686581	
101698	STATE WY 10-00905 APACHE CORPORATION	TS5N R82W SEC 25: ALL	SHERIDAN	12/2/2010	640.0000	523	548	2011-686582	
101699	STATE WY 10-00906 APACHE CORPORATION	TS5N R82W SEC 36: ALL	SHERIDAN	12/2/2010	640.0000	523	550	2011-686583	
101700	STATE WY 10-00907 APACHE CORPORATION	TS5N R82W SEC 32: SE	SHERIDAN	12/2/2010	160.0000	523	552	2011-686584	
101701	STATE WY 10-00908 APACHE CORPORATION	TS4N R83W SEC 13: N2	SHERIDAN	12/2/2010	320.0000	523	554	2011-686585	
101702	STATE WY 10-00920 APACHE CORPORATION	TS5N R83W SEC 36: ALL	SHERIDAN	12/2/2010	640.0000	523	556	2011-686586	
101703	STATE WY 10-00921 APACHE CORPORATION	TS4N R82W SEC 5: E2SE	SHERIDAN	12/2/2010	80.0000	523	558	2011-686587	
101704	BETTY E BOCEK, AS A SINGLE WOMAN AND AS TRUSTEE OF THE JOHN J BOCEK TRUST UNDER AGREEMENT DATED FEBRUARY 1, 1996 AND AS TRUSTEE OF THE BETTY E BOCEK TRUST UNDER AGREEMENT DATED FEBRUARY 1, 1996 CIRQUE RESOURCES LP	SEC 17: S2N2, SE SEC 18: SENE SEC 20: E2E2, NWNE, N2NW SEC 21: E2NE, NWNE, NW, LESS AND EXCEPT 1.00 ACRE TRACT LOCATED IN THE N2NW, MORE PARTICULARLY DESCRIBED IN THAT CERTAIN WARRANTY DEED, DATED SEPTEMBER 28, 1927, RECORDED IN	SHERIDAN	1/12/2011	919.0000	523	669	2011-686712	



BOOK 26, PAGE 119

ONLY THE DEPTHS BELOW 3000' OR THE BASE OF THE
FORT UNION FORMATION,
WHICHEVER IS DEEPER

101753A

MICHAEL MARIE ALLISON, A MARRIED WOMAN
DEALING IN HER SOLE AND SEPARATE
PROPERTY
CIRQUE RESOURCES LP

T56N R82W

SHERIDAN

2/20/2011

160.0000 523

582

2011-686607

SEC 24: W2NE, N2SE
ONLY THE DEPTHS BELOW 3000' OR THE BASE OF THE
FORT UNION FORMATION,
WHICHEVER IS DEEPER

101753B

BARBARA O CASSEL AND ZANE MARCO CASSEL,
WIFE AND HUSBAND
CIRQUE RESOURCES LP

T56N R82W

SHERIDAN

2/20/2011

160.0000 523

585

2011-686608

SEC 24: W2NE, N2SE
ONLY THE DEPTHS BELOW 3000' OR THE BASE OF THE
FORT UNION FORMATION,
WHICHEVER IS DEEPER

101753C

CLAUDETTE D WAGNER, ALSO KNOWN AS
CLAUDETTE WAGNER, A SINGLE WOMAN
CIRQUE RESOURCES LP

T56N R82W

SHERIDAN

2/20/2011

160.0000 523

782

2011-686859

SEC 24: W2NE, N2SE
ONLY THE DEPTHS BELOW 3000' OR THE BASE OF THE
FORT UNION FORMATION,
WHICHEVER IS DEEPER

101753D

JACKIE RAE WAGNER, A SINGLE WOMAN
CIRQUE RESOURCES LP

T56N R82W

SHERIDAN

2/20/2011

160.0000 524

74

2011-687041

SEC 24: W2NE, N2SE
ONLY THE DEPTHS BELOW 3000' OR THE BASE OF THE
FORT UNION FORMATION,
WHICHEVER IS DEEPER

101753E

GARY W LEGERSKI AND PATRICIA J
LEGERSKI, HUSBAND AND WIFE
CIRQUE RESOURCES LP

T56N R82W

SHERIDAN

3/2/2011

80.0000 524

77

2011-687042

SEC 24: W2NE
ONLY THE DEPTHS BELOW 3000' OR THE BASE OF THE
FORT UNION FORMATION,
WHICHEVER IS DEEPER

101753F

CLETA M RANDALL, A SINGLE WOMAN
CIRQUE RESOURCES LP

T56N R82W

SHERIDAN

3/18/2011

80.0000 524

617

2011-687676

SEC 24: W2NE
ONLY THE DEPTHS BELOW 3000' OR THE BASE OF THE
FORT UNION FORMATION,
WHICHEVER IS DEEPER

101753G

WILLIAM JOSEPH WAGNER, A MARRIED MAN
DEALING IN HER SOLE AND SEPARATE
PROPERTY

T56N R82W

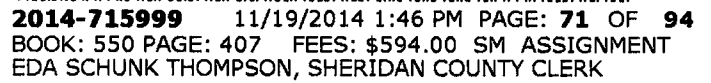
SHERIDAN

2/20/2011

160.0000 525

330

2011-688298



**YON A MALKUCH, TRUSTEE OF THE YON A
MALKUCH TRUST DATED OCTOBER 17, 2008
CIRQUE RESOURCES LP**

T54 AND 55N R83W
 A TRACT OF LAND SITUATED IN LOT 3 AND LOT 4,
 SECTION 3 - TOWNSHIP 54 NORTH,
 RANGE 83 WEST, 6TH PM AND IN THE S2SW OF SECTION
 34 - TOWNSHIP 55 NORTH,
 RANGE 83 WEST, 6TH PM, SAID TRACT BEING MORE
 PARTICULARLY DESCRIBED ON THE
 OIL AND GAS LEASE

T155N R83W
SEC 34, A TRACT OF LAND SITUATED IN THE W2NW OF
SECTION 34, NORTH, RANGE 83
WEST, 6TH PM, SHERIDAN COUNTY, WYOMING, SAID
TRACT BEING MORE PARTICULARLY
DESCRIBED AS FOLLOWS:

COMMENCING AT A POINT ON THE SOUTH RIGHT OF WAY
LINE OF THE MEAD CREEK
ROAD, WHICH POINT IS ON THE WEST LINE OF SAID
SECTION 34, AND IS SOUTH 75
DEG 25' EAST 5343 FEET FROM THE NORTHWEST CORNER
OF SECTION 33, SAID
TOWNSHIP AND RANGE; RUNNING THENCE SOUTH 88 DEG
32' EAST 110 FEET; THENCE
SOUTH 1 DEG 09' WEST 131 FEET; THENCE NORTH 88
DEG 32' WEST 110 FEET; AND
THENCE NORTH 1 DEG 09' EAST 131 FEET TO THE POINT
OF BEGINNING

**ONLY THE DEPTHS BELOW 3000' OF THE BASE OF THE
FORT UNION FORMATION,
WHICHEVER IS DEEPER**

SUE HARRIS, ALSO KNOWN AS SUE J HARRIS,
A WIDOW, AND AS HEIR OF FLOYD E HARRIS,
DECEASED
CIRQUE RESOURCES LP

TS4N R83W
SEC 10: A 10.00 ACRE TRACT IN THE SESW MORE FULLY
DESCRIBED IN BOOK 2, PAGE
239, RECORDED IN SHERIDAN COUNTY, WYOMING
SEC 15: SWNE, NW
SEC 21: N2NW, W2NE, N2SE

ROBERT E. PRUSAK, TRUSTEE OF THE ROBERT
E. PRUSAK TRUST, DATED MARCH 2, 2009
CIRQUE RESOURCES LP

TS4N R80W
SEC 17: SWNW, W2SW, SESW
SEC 18: E2NE, NESW, SE

PRAIRIE DOG WOMEN'S CLUB

SHERIDAN

3/22/2011

0.3304 524

614

2011-687675

101800A

SHERIDAN

6/21/2011

450.0000 526

440

2011-689362

101801A

SHERIDAN

6/28/2011

1255.0000 527

178

2011-689863

101801B	ANDREW J PRUSAK, A WIDOWER CIRQUE RESOURCES LP	TS4N R81W SEC 10: E2SE SEC 11: W2SW SEC 16: ALL SEC 21: THE EAST 495 FEET OF THE NENE	SHERIDAN	7/11/2011	600.0000	527	181	2011-689864
101803A	MATTHEW WALTON PRUSAK, A SINGLE PERSON, ROBERT E PRUSAK, A MARRIED PERSON, AS HIS SOLE AND SEPARATE PROPERTY, AS JOINT TENANTS WITH RIGHTS OF SURVIVORSHIP CIRQUE RESOURCES LP	TS4N R81W SEC 14: NWNW, SESW, THAT PORTION OF NENW LYING WEST OF THE COUNTY ROAD AS ESTABLISHED AND GRADED IN 1939, ALSO N2SW, SWNW, SUBJECT TO THE RIGHT-OF-WAY FOR COUNTY ROAD AND DEPOT GROUNDS OF THE CHICAGO BURLINGTON AND QUINCY RAILROAD SEC 15: E2SE, NENE, SENE, SUBJECT TO THE RIGHT-OF-WAY FOR COUNTY ROAD AND DEPOT GROUNDS OF THE CHICAGO BURLINGTON AND QUINCY RAILROAD SEC 23: E2NW	SHERIDAN	6/28/2011	445.1700	527	302	2011-690070
101804A	KIP MICHAEL BETHUREM AND SHIRLEY BETHUREM, HUSBAND AND WIFE; AND WILLISCENE L BETHUREM, A WIDOW CIRQUE RESOURCES LP	TS5N R83W SEC 7 & 8: A TRACT IN THE NESE OF SECTION 7 AND THE NWSW OF SECTION 8, MORE PARTICULARLY DESCRIBED IN THAT CERTAIN WARRANTY DEED DATED DECEMBER 30TH, 1994 AS RECORDED IN BOOK 371, PAGE 357 IN THE RECORDS OF THE OFFICE OF COUNTY CLERK, SHERIDAN COUNTY, WYOMING, CONTAINING 17.209 ACRES, MORE OR LESS SEC 7 & 8: A TRACT IN E2SE OF SECTION 7 AND THE W2SW OF SECTION 8, MORE PARTICULARLY DESCRIBED IN THAT CERTAIN WARRANTY DEED DATED DECEMBER 30TH, 1994 AS RECORDED IN BOOK 371, PAGE 355 IN THE RECORDS OF THE OFFICE OF THE COUNTY CLERK, SHERIDAN COUNTY, WYOMING, SAID TRACT CONTAINS 17.209 ACRES, MORE OR LESS SEC 7: LOT 1 (39.32), LOT 2 (39.22) AND PART OF LOT 3 (39.14), AS MORE	SHERIDAN	7/1/2011	1718.0030	527	439	2011-690241



FULLY DESCRIBED IN THAT CERTAIN WARRANTY DEED
RECORDED IN BOOK 343, PAGE
144 AND BOOK 393, PAGE 497 IN THE RECORDS OF THE
OFFICE OF THE COUNTY
CLERK, SHERIDAN COUNTY, WYOMING

SEC 7: THAT PART OF LOT 2 (39.22), PART OF LOT 3
(39.14), ALL OF LOT 4
(39.04), SENW, EZSW, SWSE AS MORE FULLY DESCRIBED
IN THAT CERTAIN WARRANTY
DEED RECORDED IN BOOK 343, PAGE 144 AND BOOK 393,
PAGE 497 IN THE RECORDS
OF THE OFFICE OF COUNTY CLERK, SHERIDAN COUNTY,
WYOMING

SEC 7: THAT PART OF THE NZSE, SESE AND SWNE AS
MORE FULLY DESCRIBED IN
THAT CERTAIN WARRANTY DEED RECORDED BOOK 393,
PAGE 497 IN THE RECORDS OF
THE OFFICE OF COUNTY CLERK, SHERIDAN COUNTY,
WYOMING

SEC 8: THE S2NW AND THAT PART OF THE N2SW BEING
MORE PARTICULARLY
DESCRIBED IN THAT CERTAIN WARRANTY DEED RECORDED
IN BOOK 350, PAGE 255 AND
BOOK 363, PAGE 551 AND THAT CERTAIN TRACT
CONTAINING 2.00 ACRES SITUATED IN
THE SWSW DESCRIBED AS FOLLOWS: BEGINNING AT THE
NW CORNER OF SAID SWSW,
THENCE SOUTH 202.50 FEET TO A POINT, THENCE IN A
NORTHEASTERLY DIRECTION TO
A POINT 162.50 FEET SOUTH TO THE NORTH LINE OF
SAID SWSW, THENCE NORTH
162.20 FEET TO THE NORTH LINE OF SAID SWSW,
THENCE WEST 820 FEET TO THE
POINT OF BEGINNING, AS MORE FULLY DESCRIBED IN
THAT CERTAIN DEED RECORDED
IN BOOK X, PAGE 163, LESS AND EXCEPT A TRACT
CONTAINING 2.00 ACRES, MORE OR
LESS, AND MORE FULLY DESCRIBED IN BOOK 22, PAGE
537, ALL IN THE RECORDS OF
THE OFFICE OF COUNTY CLERK, SHERIDAN COUNTY,
WYOMING

SEC 18: THAT CERTAIN TRACT SITUATED IN LOT 1
(39.02), LOT 2 (39.06) AND THE
E2NW AS MORE FULLY DESCRIBED IN WARRANTY DEED
RECORDED IN BOOK 343, PAGE
144 AND BOOK 393, PAGE 497 IN THE RECORDS OF THE
OFFICE OF COUNTY CLERK,



2014-715999 11/19/2014 1:46 PM PAGE: 74 OF 94
BOOK: 550 PAGE: 410 FEES: \$594.00 SM ASSIGNMENT
EDA SCHUNK THOMPSON, SHERIDAN COUNTY CLERK

SHERIDAN COUNTY, WYOMING

SEC 7: ALL THAT PORTION OF THE SWNE OF SECTION
7, TOWNSHIP 55 NORTH, RANGE
83 WEST, MORE PARTICULARLY DESCRIBED AS PARCEL NO
1 IN THAT CERTAIN
WARRANTY DEED DATED JUNE 21, 1984, RECORDED IN
BOOK 287, PAGE 353 IN THE
RECORDS OF THE OFFICE OF COUNTY CLERK, SHERIDAN
WYOMING, CONTAINING 0.4846
ACRE, MORE OR LESS

SEC 7: ALL THAT PORTION OF THE E2SE OF SECTION
7, TOWNSHIP 55 NORTH, RANGE
83 WEST, MORE PARTICULARLY DESCRIBED AS PARCEL NO
2 IN THAT CERTAIN
WARRANTY DEED DATED JUNE 21, 1984, RECORDED IN
BOOK 287, PAGE 353 IN THE
RECORDS OF THE OFFICE OF COUNTY CLERK, SHERIDAN,
WYOMING, CONTAINING 4.3973
ACRES, MORE OR LESS

T55N R84W
SEC 12 & 13: ALL THAT PORTION OF THE SESW OF
SECTION 12 AND THE NENW OF
SECTION 13, TOWNSHIP 55 NORTH, RANGE 84 WEST,
MORE PARTICULARLY DESCRIBED
AS PARCEL 1 IN THAT CERTAIN WARRANTY DEED DATED
MAY 30, 1973, RECORDED IN
BOOK 142, PAGE 582 IN THE RECORDS OF THE OFFICE
OF COUNTY CLERK, SHERIDAN
COUNTY, WYOMING, CONTAINING 11.60 ACRES, MORE OR
LESS; AND ALL THAT PORTION
OF THE SWNE OF SECTION 13, MORE PARTICULARLY
DESCRIBED AS PARCEL 2 IN THAT
CERTAIN WARRANTY DEED DATED MAY 30, 1963,
RECORDED IN BOOK 142, PAGE 582 IN
THE RECORDS OF THE OFFICE OF COUNTY CLERK,
SHERIDAN COUNTY, WYOMING,
CONTAINING 9.40 ACRES, MORE OR LESS

SEC 2, 11 & 12: ALL THAT PORTION OF THE E2E2 OF
SECTION 2, THE E2E2 OF
SECTION 11 AND THE NWSW OF SECTION 12, TOWNSHIP
55 NORTH, RANGE 84 WEST,
MORE PARTICULARLY DESCRIBED IN THAT CERTAIN
WARRANTY DEED DATED MAY 30,
1963, RECORDED IN BOOK 142, PAGE 584 IN THE
RECORDS OF THE OFFICE OF COUNTY
CLERK, SHERIDAN COUNTY, WYOMING, CONTAINING 96.00
ACRES, MORE OR LESS



SEC 2, 11, 12 & 13: ALL THAT PORTION OF THE E2NE OF SECTION 2, MORE PARTICULARLY DESCRIBED AS PARCEL NO 1 CONTAINING 8.973 ACRES, MORE OR LESS; ALL THAT PORTION OF THE NENE OF SECTION 11, MORE PARTICULARLY DESCRIBED AS PARCEL NO 2 CONTAINING 0.8 ACRE, MORE OR LESS; ALL THAT PORTION OF THE SESW OF SECTION 12 AND THE NENW OF SECTION 13, MORE PARTICULARLY DESCRIBED AS PARCEL NO 3 CONTAINING 3.20 ACRES, MORE OR LESS; ALL THAT PORTION OF THE SWNE OF SECTION 13, MORE PARTICULARLY DESCRIBED AS PARCEL NO 4 CONTAINING 1.20 ACRES, MORE OR LESS, ALL BEING MORE PARTICULARLY DESCRIBED IN THAT CERTAIN WARRANTY DEED DATED JANUARY 15, 1964, RECORDED IN BOOK 144, PAGE 394 IN THE RECORDS OF THE OFFICE OF COUNTY CLERK, SHERIDAN COUNTY, WYOMING

SEC 11 & 12: THAT PART OF THE NE OF SECTION 11 AND THE W2 OF SECTION 12, TOWNSHIP 55 NORTH, RANGE 84 WEST, CONTAINING 128.48 ACRES, MORE OR LESS, AND BEING MORE PARTICULARLY DESCRIBED IN THAT CERTAIN WARRANTY DEED DATED MAY 6, 1992, RECORDED IN BOOK 350, PAGE 200 IN THE RECORDS OF THE OFFICE OF COUNTY CLERK, SHERIDAN COUNTY, WYOMING

SEC 1, 12 & 13: THAT PART OF THE SWSW OF SECTION 1; THAT PART OF THE E2, E2W2 AND THAT PART OF THE NWNW OF SECTION 12; AND THAT PART OF THE NENW OF SECTION 13, TOWNSHIP 55 NORTH, RANGE 84 WEST, BEING MORE FULLY DESCRIBED IN THAT CERTAIN WARRANTY DEED RECORDED IN BOOK 343, PAGE 144 IN THE RECORDS OF THE OFFICE OF COUNTY CLERK, SHERIDAN COUNTY, WYOMING

SEC 13: THE NE AND ALL THAT PORTION OF THE NENW AS MORE FULLY DESCRIBED IN WARRANTY DEED RECORDED IN BOOK 393, PAGE 497, LESS & EXCEPT THAT PORTION OF THE NE AND NENW DESCRIBED IN WARRANTY DEED RECORDED IN BOOK 343, PAGE 144 IN THE RECORDS OF THE OFFICE OF COUNTY CLERK, SHERIDAN COUNTY, WYOMING

101807A	CLARK MINERAL, LLC CIRQUE RESOURCES LP	DEPTHS FROM 3,000 FEET OR THE BASE OF THE FORT UNION FORMATION AND BELOW	TS6N R82W SEC 30: LOTS 3, 4 & SESW SEC 31: LOTS 1, 2 & NWNE, NENW	SHERIDAN	8/4/2011	276,5600	528	373	2011-691259
101807B	SHERIE S DEMPLE, TRUSTEE OF THE DEMPLE FAMILY TRUST DATED 7-2-84 CIRQUE RESOURCES LP	BELOW 3000 FEET, OR THE BASE OF THE FT UNION FORMATION, WHICHEVER IS DEEPER	TS6N R82W SEC 30: LOTS 3, 4 & SESW SEC 31: LOTS 1, 2 & NWNE, NENW	SHERIDAN	8/8/2011	276,5600	528	365	2011-691257
101807C	MICHAEL DEMPLE, TRUSTEE OF DEMCO ENTERPRISES TRUST A CIRQUE RESOURCES LP	BELOW 3000 FEET, OR THE BASE OF THE FT UNION FORMATION, WHICHEVER IS DEEPER	TS6N R82W SEC 30: LOTS 3, 4 & SESW SEC 31: LOTS 1, 2 & NWNE, NENW	SHERIDAN	8/9/2011	276,5600	528	369	2011-691258
101807D	DIANA GROSHART, A MARRIED WOMAN DEALING HEREIN WITH HER SOLE AND SEPARATE PROPERTY CIRQUE RESOURCES LP	BELOW 3000 FEET, OR THE BASE OF THE FT UNION FORMATION, WHICHEVER IS DEEPER	TS6N R82W SEC 3: LOTS 3 (38.25), 4 (38.19), 52NW SEC 6: LOTS 3 (36.48), 4 (34.61), 5 (37.53), 6 (36.93), SENW, NESW SEC 7: LOTS 1 (36.10), 2 (36.21), 3 (36.33), 4 (36.44), E2W2 SEC 14: W2, NE, NWSE, EXCEPT 1.32 ACRES DESCRIBED AS THE NORTH 240 FEET OF THE EAST 240 FEET OF THE WEST 480 FEET OF THE NWNW SEC 15: SE, E2NE SEC 19: N2NE, SENE, AND ALL THAT PART OF THE NWNW, NENW, SENW, SESE LYING NORTH AND EAST OF THE CHICAGO, BURLINGTON AND QUINCY RAILROAD RIGHT-OF-WAY, CONTAINING 188.51 ACRES, MORE OR LESS SEC 21: W2NE SEC 22: ALL SEC 23: W2, S2SE SEC 26: NW SEC 27: NE SEC 28: W2NE SEC 29: W2NW, SW SEC 30: LOTS 1 (38.43), 2 (38.71), 3 (38.97), 4 (39.25), E2NW, E2, NESW,	SHERIDAN	8/22/2011	5544,4600	529	598	2011-692518



101807E

ANNE L KELLOWAY, TRUSTEE OF THE ANNE L
KELLOWAY REVOCABLE TRUST UAD JULY 13,
2001
CIRQUE RESOURCES LP

SESW (ALL)
SEC 31: LOTS 1 (39.28), 2 (39.06), 3 (38.86), 4
(38.64), NENE, NWNE, SWNE,
NENW, SENW, EZSW, WZSE
SEC 32: W2W2, EZNW, NESW, ALL OF NWNE WEST OF
COUNTY ROAD

T56N R83W
SEC 1: LOTS 1 (36.25), 2 (36.48), SE
SEC 12: EZSE
SEC 13: EZNE

T55N R82W
SEC 23: NW, W2NE, N2SW

3,000 FEET OR THE BASE OF THE FORT UNION
FORMATION WHICHEVER IS DEEPER AND
BELOW

SHERIDAN

8/22/2011 5544.4600 529 590 2011-692441

T56N R82W
SEC 3: LOTS 3 (38.25), 4 (38.19), S2NW
SEC 6: LOTS 3 (36.48), 4 (34.61), 5 (37.53), 6
(36.93), SENW, NESW
SEC 7: LOTS 1 (36.10), 2 (36.21), 3 (36.33), 4
(36.44), E2W2
SEC 14: W2, NE, NWSE, EXCEPT 1.32 ACRES DESCRIBED
AS THE NORTH 240 FEET OF
THE EAST 240 FEET OF THE WEST 480 FEET OF THE NWNW
SEC 15: SE, E2NE
SEC 19: N2NE, SENE, AND ALL THAT PART OF THE
NWNW, NENW, SENW, SESE LYING
NORTH AND EAST OF THE CHICAGO, BURLINGTON AND
QUINCY RAILROAD RIGHT-OF-WAY,
CONTAINING 188.51 ACRES, MORE OR LESS
SEC 21: W2NE
SEC 22: ALL
SEC 23: W2, S2SE
SEC 26: NW
SEC 27: NE
SEC 28: W2NE
SEC 29: W2NW, SW
SEC 30: LOTS 1 (38.43), 2 (38.71), 3 (38.97), 4
(39.25), EZNW, E2, NESW,
SESW (ALL)
SEC 31: LOTS 1 (39.28), 2 (39.06), 3 (38.86), 4
(38.64), NENE, NWNE, SWNE,
NENW, SENW, EZSW, WZSE
SEC 32: W2W2, EZNW, NESW, ALL OF NWNE WEST OF
COUNTY ROAD

T56N R83W

101807F

GEORGE LETTNER, A MARRIED MAN DEALING
HEREIN WITH HIS SOLE AND SEPARATE
PROPERTY
CIRQUE RESOURCES LP

SEC 1: LOTS 1 (36.25), 2 (36.48), SE
SEC 12: E2SE
SEC 13: E2NE

T55N R82W
SEC 23: NW, W2NE, N2SW

3,000 FEET OR THE BASE OF THE FORT UNION
FORMATION WHICHEVER IS DEEPER AND
BELOW

SHERIDAN

8/25/2011 5544.4600 528 69 2011-690850

T56N R82W
SEC 3: LOTS 3 (38.25), 4 (38.19), S2NW
SEC 6: LOTS 3 (36.48), 4 (34.61), 5 (37.53), 6
(36.93), SENW, NESW
SEC 7: LOTS 1 (36.10), 2 (36.21), 3 (36.33), 4
(36.44), E2W2

SEC 14: W2, NE, NWSE, EXCEPT 1.32 ACRES DESCRIBED
AS THE NORTH 240 FEET OF
THE EAST 240 FEET OF THE WEST 480 FEET OF THE NWNW
SEC 15: SE, E2NE

SEC 19: N2NE, SENE, AND ALL THAT PART OF THE
NWNW, NENW, SENW, SESE LYING
NORTH AND EAST OF THE CHICAGO, BURLINGTON AND
QUINCY RAILROAD RIGHT-OF-WAY,
CONTAINING 188.51 ACRES, MORE OR LESS

SEC 21: W2NE

SEC 22: ALL

SEC 23: W2, S2SE

SEC 26: NW

SEC 27: NE

SEC 28: W2NE

SEC 29: W2NW, SW

SEC 30: LOTS 1 (38.43), 2 (38.71), 3 (38.97), 4
(39.25), E2NW, E2, NESW,
SESW (ALL)

SEC 31: LOTS 1 (39.28), 2 (39.06), 3 (38.86), 4
(38.64), NENE, NWNE, SWNE,
NENW, SENW, E2SW, W2SE

SEC 32: W2W2, E2NW, NESW, ALL OF NWNE WEST OF
COUNTY ROAD

T56N R83W

SEC 1: LOTS 1 (36.25), 2 (36.48), SE

SEC 12: E2SE

SEC 13: E2NE

T55N R82W

SEC 23: NW, W2NE, N2SW

3,000 FEET OR THE BASE OF THE FORT UNION



2014-715999 11/19/2014 1:46 PM PAGE: 79 OF 94
BOOK: 550 PAGE: 415 FEES: \$594.00 SM ASSIGNMENT
EDA SCHUNK THOMPSON, SHERIDAN COUNTY CLERK

101807G CHARLES A LONABAUGH, A SINGLE MAN
CIRQUE RESOURCES LP

FORMATION WHICHEVER IS DEEPER AND
BELOW

SHERIDAN

8/29/2011 5544.4600 529 592 2011-692442

T56N R82W
SEC 3: LOTS 3 (38.25), 4 (38.19), S2NW
SEC 6: LOTS 3 (36.48), 4 (34.61), 5 (37.53), 6
(36.93), SENW, NESW
SEC 7: LOTS 1 (36.10), 2 (36.21), 3 (36.33), 4
(36.44), E2W2
SEC 14: W2, NE, NWSE, EXCEPT 1.32 ACRES DESCRIBED
AS THE NORTH 240 FEET OF
THE EAST 240 FEET OF THE WEST 480 FEET OF THE NWNW
SEC 15: SE, E2NE
SEC 19: N2NE, SENE, AND ALL THAT PART OF THE
NWNW, NENW, SENW, SESE LYING
NORTH AND EAST OF THE CHICAGO, BURLINGTON AND
QUINCY RAILROAD RIGHT-OF-WAY,
CONTAINING 188.51 ACRES, MORE OR LESS
SEC 21: W2NE
SEC 22: ALL
SEC 23: W2, S2SE
SEC 26: NW
SEC 27: NE
SEC 28: W2NE
SEC 29: W2NW, SW
SEC 30: LOTS 1 (38.43), 2 (38.71), 3 (38.97), 4
(39.25), E2NW, E2, NESW,
SESW (ALL)
SEC 31: LOTS 1 (39.28), 2 (39.06), 3 (38.86), 4
(38.64), NENE, NWNE, SWNE,
NENW, SENW, E2SW, W2SE
SEC 32: W2W2, E2NW, NESW, ALL OF NWNE WEST OF
COUNTY ROAD

T56N R83W
SEC 1: LOTS 1 (36.25), 2 (36.48), SE
SEC 12: E2SE
SEC 13: E2NE

T55N R82W
SEC 23: NW, W2NE, N2SW

3,000 FEET OR THE BASE OF THE FORT UNION
FORMATION WHICHEVER IS DEEPER AND
BELOW

101807H

E E LONABAUGH, TRUSTEE UNDER THE E E
LONABAUGH REVOCABLE TRUST DATED OCTOBER
26, 1999
CIRQUE RESOURCES LP

SHERIDAN

8/31/2011 5544.4600 529 594 2011-692443

T56N R82W
SEC 3: LOTS 3 (38.25), 4 (38.19), S2NW
SEC 6: LOTS 3 (36.48), 4 (34.61), 5 (37.53), 6
(36.93), SENW, NESW
SEC 7: LOTS 1 (36.10), 2 (36.21), 3 (36.33), 4



1018071 YELLOWTAIL PARK CO, A WYOMING
CORPORATION
CIRQUE RESOURCES LP

(36.44), E2W2
SEC 14: W2, NE, NWSE, EXCEPT 1.32 ACRES DESCRIBED
AS THE NORTH 240 FEET OF
THE EAST 240 FEET OF THE WEST 480 FEET OF THE NWNW
SEC 15: SE, E2NE
SEC 19: N2NE, SENE, AND ALL THAT PART OF THE
NWNW, NENW, SENW, SESE LYING
NORTH AND EAST OF THE CHICAGO, BURLINGTON AND
QUINCY RAILROAD RIGHT-OF-WAY,
CONTAINING 188.51 ACRES, MORE OR LESS
SEC 21: W2NE
SEC 22: ALL
SEC 23: W2, S2SE
SEC 26: NW
SEC 27: NE
SEC 28: W2NE
SEC 29: W2NW, SW
SEC 30: LOTS 1 (38.43), 2 (38.71), 3 (38.97), 4
(39.25), E2NW, E2, NESW,
SESW (ALL)
SEC 31: LOTS 1 (39.28), 2 (39.06), 3 (38.86), 4
(38.64), NENE, NWNNE, SWNE,
NENW, SENW, E2SW, W2SE
SEC 32: W2W2, E2NW, NESW, ALL OF NWNE WEST OF
COUNTY ROAD

T56N R83W
SEC 1: LOTS 1 (36.25), 2 (36.48), SE
SEC 12: E2SE
SEC 13: E2NE

T55N R82W
SEC 23: NW, W2NE, N2SW

3,000 FEET OR THE BASE OF THE FORT UNION
FORMATION WHICHEVER IS DEEPER AND
BELOW

T56N R82W
SEC 3: LOTS 3 (38.25), 4 (38.19), S2NW
SEC 6: LOTS 6 (36.93)
SEC 14: W2, NE, NWSE, LESS & EXCEPT 1.32 ACRES
DESCRIBED AS THE NORTH 240
FEET OF THE EAST 240 FEET OF THE WEST 480 FEET OF
THE NWNW
SEC 15: E2E2
SEC 19: W2NE LYING EAST OF THE CHICAGO,
BURLINGTON AND QUINCY RAILROAD
RIGHT OF WAY EST TO CONTAIN 75 ACRES MOL
SEC 21: W2NE, SWSE
SEC 22: N2, SE

SHERIDAN 8/29/2011 2539.5500 528 721 2011-691672

101807J

FIRST INTERSTATE BANK, AS SUCCESSOR
TRUSTEE OF THE MARIE J SWANER TRUST
DATED 11-21-80
CIRQUE RESOURCES LP

SEC 23: W2, S2SE
SEC 26: NW
SEC 27: NE
SEC 28: W2NE
SEC 29: W2SW
SEC 31: NENE
TS6N R83W
SEC 1: LOTS 1 (36.25), 2 (36.48)
ALL RIGHTS BELOW 3000 FEET OR 100 FEET BELOW THE
STRATIGRAPHIC EQUIVALENT
OF THE BASE OF THE FORT UNION FORMATION,
WHICHEVER IS DEEPER

SHERIDAN

8/15/2011 941.9900 528 775 2011-691753

101807K

FIRST INTERSTATE BANK, AS SUCCESSOR
TRUSTEE OF THE MARIE J SWANER TRUST
DATED 11-21-80
CIRQUE RESOURCES LP

TS6N R82W
SEC 6: LOTS 3, 4, 5, 6, SENW, NESW
TS6N R82W
SEC 3: LOTS 3, 4, S2NW
ALL DEPTHS AS TO THE DESCRIBED LANDS LYING DEEPER
THAN THE BASE OF THE FT
UNION FORMATION OR LYING DEEPER THAN 3,000 FEET
BELOW THE SURFACE OF THE
EARTH, WHICHEVER IS DEEPER

SHERIDAN

8/10/2011 697.8100 528 772 2011-691752

101807L

FIRST INTERSTATE BANK, AS SUCCESSOR
TRUSTEE OF THE MARIE J SWANER TRUST
DATED 11-21-80
CIRQUE RESOURCES LP

TS6N R82W
SEC 7: LOTS 1, 2, 3, 4, E2W2; AKA W2
ALL DEPTHS AS TO THE DESCRIBED LANDS LYING DEEPER
THAN THE BASE OF THE FT
UNION FORMATION OR LYING DEEPER THAN 3,000 FEET
BELOW THE SURFACE OF THE
EARTH, WHICHEVER IS DEEPER
TS6N R82W
SEC 19: N2NE, SENE, AND ALL THAT PART OF THE
NWNW, NENW, SENW, SWNE, SESE,
AND N2SE LYING NORTH AND EAST OF THE CHICAGO,
BURLINGTON AND QUINCY
RAILROAD RIGHT OF WAY (LESS AND EXCEPT A TRACT IN
THE NESE, AND LESS AND

SHERIDAN

8/10/2011 1349.6500 528 772 2011-691752



EXCEPT A TRACT OF LAND IN THE SESE, MORE PARTICULARLY DESCRIBED IN THAT CERTAIN WARRANTY DEED RECORDED AT BOOK 85, PAGE 305); CONTAINING IN ALL 188.51 ACRES					
SEC 30: LOTS 1, 2, NESW, E2NW, E2					
SEC 31: LOTS 3, 4, SENW, SWNE, NENE, E2SW, W2SE					
SEC 32: W2W2, E2NW, NENW, AND ALL THAT PART OF THE NWNE LYING WEST OF THE					
COUNTY ROAD THROUGH SAID 40 ACRE TRACT (CONTAINING 6.50 ACRES, MORE OR LESS)					
ALL DEPTHS AS TO THE DESCRIBED LANDS LYING DEEPER THAN THE BASE OF THE FT					
UNION FORMATION OR LYING DEEPER THAN 3,000 FEET BELOW THE SURFACE OF THE					
EARTH, WHICHEVER IS DEEPER					
101807M	FIRST INTERSTATE BANK, AS SUCCESSOR TRUSTEE OF THE MARIE J SWANER TRUST DATED 11-21-80	CIRQUE RESOURCES LP			
	T56N R82W				
	SEC 14: W2, NE, NWSE, LESS AND EXCEPT A 1.55 ACRE TRACT IN THE NWNW MORE FULLY DESCRIBED IN THAT CERTAIN WARRANTY DEED DATED 11/12/25, AS RECORDED IN BOOK 23, PAGE 422 OF THE SHERIDAN COUNTY, WYOMING DEED RECORDS				
	SEC 15: SE, E2NE				
	SEC 21: W2NE				
	SEC 22: ALL				
	SEC 23: W2, S2SE				
	SEC 26: NW				
	SEC 27: NE				
	ALL DEPTHS AS TO THE DESCRIBED LANDS LYING DEEPER THAN THE BASE OF THE FT				
	UNION FORMATION OR LYING DEEPER THAN 3,000 FEET BELOW THE SURFACE OF THE				
	EARTH, WHICHEVER IS DEEPER				
101807N	FIRST INTERSTATE BANK, AS SUCCESSOR TRUSTEE OF THE MARIE J SWANER TRUST DATED 11-21-80	CIRQUE RESOURCES LP			
	T55N R82W				
	SEC 23: NW, W2NE, N2SW				
	ALL DEPTHS AS TO THE DESCRIBED LANDS LYING DEEPER THAN THE BASE OF THE FT				
	UNION FORMATION OR LYING DEEPER THAN 3,000 FEET BELOW THE SURFACE OF THE				
	EARTH, WHICHEVER IS DEEPER				
101811A	MICHAEL CLIFT, A MARRIED MAN DEALING IN HIS SOLE AND SEPARATE PROPERTY	CIRQUE RESOURCES LP			
	T55N R82W				
	SEC 33: SENE				
	SEC 34: W2SW, SWNW				



101811B	DEBBIE PAREDEZ, ALSO KNOWN AS DEBBIE CLIFT, A MARRIED WOMAN DEALING IN HER SOLE AND SEPARATE PROPERTY CIRQUE RESOURCES LP	T55N R82W SEC 33: SENE SEC 34: W2SW, SWNW	SHERIDAN	8/31/2011	160.0000 528	465	2011-691354
101811C	JOHN R STOUT, A MARRIED MAN DEALING IN HIS SOLE AND SEPARATE PROPERTY CIRQUE RESOURCES LP	T55N R82W SEC 33: SENE SEC 34: W2SW, SWNW	SHERIDAN	8/31/2011	160.0000 528	456	2011-691351
101811D	THOMAS A STOUT, JR, A SINGLE MAN CIRQUE RESOURCES LP	T55N R82W SEC 33: SENE SEC 34: W2SW, SWNW	SHERIDAN	8/31/2011	160.0000 528	447	2011-691348
101811E	EDWARD CLIFT, ALSO KNOWN AS EDDIE CLIFT, A MARRIED MAN DEALING IN HIS SOLE AND SEPARATE PROPERTY CIRQUE RESOURCES LP	T55N R82W SEC 33: SENE SEC 34: W2SW, SWNW	SHERIDAN	8/31/2011	160.0000 529	126	2011-691948
101812A	JOHN R STOUT, A MARRIED MAN DEALING IN HIS SOLE AND SEPARATE PROPERTY CIRQUE RESOURCES LP	T54N R83W SEC 3: SE3W SEC 9: NE, N2SE SEC 10: SWNE, NW SEC 10: ALL THAT PORTION OF NESW DESCRIBED AS FOLLOWS: BEGINNING AT A POINT 48 CHAINS AND 26 LINKS WEST OF THE EAST QUARTER CORNER OF SAID SECTION 10, THENCE SOUTH 27 DEG 50' EAST (MAGNETIC COURSE) TO THE SOUTH LINE OF SAID NESW; THENCE WEST TO THE SW CORNER OF SAID NESW; THENCE NORTH TO THE NW CORNER OF SAID NESW; AND THENCE EAST TO THE POINT OF BEGINNING, ALL BEING IN TOWNSHIP 54 NORTH, RANGE 83 WEST OF THE 6TH PM	SHERIDAN	8/31/2011	547.6000 528	459	2011-691352
101812B	THOMAS A STOUT, JR, A SINGLE MAN CIRQUE RESOURCES LP	T54N R83W SEC 3: SE3W SEC 9: NE, N2SE SEC 10: SWNE, NW SEC 10: ALL THAT PORTION OF NESW DESCRIBED AS FOLLOWS: BEGINNING AT A POINT 48 CHAINS AND 26 LINKS WEST OF THE EAST QUARTER CORNER OF SAID SECTION 10, THENCE SOUTH 27 DEG 50' EAST (MAGNETIC COURSE) TO THE SOUTH LINE OF SAID NESW; THENCE WEST TO THE SW CORNER OF SAID NESW; THENCE NORTH TO THE NW CORNER OF SAID NESW; AND THENCE EAST TO THE POINT OF BEGINNING, ALL BEING IN TOWNSHIP 54 NORTH, RANGE 83 WEST OF THE 6TH PM	SHERIDAN	8/31/2011	547.6000 528	450	2011-691349



101813A	WADE H NICHOLS III AND BRENDA D NICHOLS, TRUSTEES OF THE CRESTVIEW FAMILY TRUST, CREATED JUNE 20, 2011 CIRQUE RESOURCES LP				
		TS6N R82W	SHERIDAN	8/11/2011	470.0000 528 63 2011-690847
		SEC 19: A TRACT OF LAND SITUATED IN THE NW OF SECTION 19, TOWNSHIP 56 NORTH, RANGE 82 WEST, 6TH PM, SHERIDAN COUNTY, WYOMING, MORE FULLY DESCRIBED IN THE OIL AND GAS LEASE SEC 19: LOT 2 (37.96), LOT 3 (38.10), LOT 4 (38.23), E2SW, SENW AND SWSE AND ALL THAT PART OF LOT 1 (37.83), NENW, SWNE, N2SE AND SESE LYING SOUTHWESTERLY OF THE SOUTHWESTERLY BOUNDARY OF THE BURLINGTON NORTHERN RAILROAD RIGHT-OF-WAY, LESS AND EXCEPT THOSE CERTAIN TRACTS MORE FULLY DESCRIBED IN THE OIL AND GAS LEASE			

101813B	WILLIAM C HAPE, DEALING WITH HIS SOLE AND SEPARATE PROPERTY CIRQUE RESOURCES LP				
		TS6N R82W	SHERIDAN	7/26/2011	470.0000 528 65 2011-690848
		SEC 19: A TRACT OF LAND SITUATED IN THE NW OF SECTION 19, TOWNSHIP 56 NORTH, RANGE 82 WEST, 6TH PM, SHERIDAN COUNTY, WYOMING, MORE FULLY DESCRIBED IN THE OIL AND GAS LEASE SEC 19: LOT 2 (37.96), LOT 3 (38.10), LOT 4 (38.23), E2SW, SENW AND SWSE AND ALL THAT PART OF LOT 1 (37.83), NENW, SWNE, N2SE AND SESE LYING SOUTHWESTERLY OF THE SOUTHWESTERLY BOUNDARY OF THE BURLINGTON NORTHERN RAILROAD RIGHT-OF-WAY, LESS AND EXCEPT THOSE CERTAIN TRACTS MORE FULLY DESCRIBED IN THE OIL AND GAS LEASE			

		TS6N R83W			
		SEC 24: NESE			
		FROM 3,000 FEET OR THE BASE OF THE FORT UNION FORMATION AND BELOW			

101813C	NANCY E O'DONNELL, DEALING WITH HER SOLE AND SEPARATE PROPERTY CIRQUE RESOURCES LP				
		TS6N R82W	SHERIDAN	8/11/2011	470.0000 528 67 2011-690849
		SEC 19: A TRACT OF LAND SITUATED IN THE NW OF SECTION 19, TOWNSHIP 56 NORTH, RANGE 82 WEST, 6TH PM, SHERIDAN COUNTY, WYOMING, MORE FULLY DESCRIBED IN THE OIL AND GAS LEASE			



101813D	RICHARD TAYLOR CALDWELL, ALSO KNOWN AS R T CALDWELL, DEALING WITH HIS SOLE AND SEPARATE PROPERTY CIRQUE RESOURCES LP	TS6N R82W SEC 19: A TRACT OF LAND SITUATED IN THE NW OF SECTION 19, TOWNSHIP 56 NORTH, RANGE 82 WEST, 6TH PM, SHERIDAN COUNTY, WYOMING, MORE FULLY DESCRIBED IN THE OIL AND GAS LEASE SEC 19: LOT 2 (37.96), LOT 3 (38.10), LOT 4 (38.23), E2SW, SENW AND SWSE AND ALL THAT PART OF LOT 1 (37.83), NENW, SWNE, N2SE AND SESE LYING SOUTHWESTERLY OF THE SOUTHWESTERLY BOUNDARY OF THE BURLINGTON NORTHERN RAILROAD RIGHT-OF-WAY; LESS AND EXCEPT THOSE CERTAIN TRACTS MORE FULLY DESCRIBED IN THE OIL AND GAS LEASE	SHERIDAN	8/11/2011	470.0000	531	94	2012-693526
		FROM 3,000 FEET OR THE BASE OF THE FORT UNION FORMATION AND BELOW						
101814A	WILLIAM SPRINGER, A WIDOW, INDIVIDUALLY AND AS HEIR OF DANIEL SPRINGER, DECEASED CIRQUE RESOURCES LP	TS6N R83W SEC 24: NESE	SHERIDAN	8/4/2011	560.0000	528	113	2011-690943
		FROM 3,000 FEET OR THE BASE OF THE FORT UNION FORMATION AND BELOW						
101815A	THE HARRY AND THELMA SURRENA MEMORIAL FUND, ACTING BY AND THROUGH ITS UNDERSIGNED AND CURRENT TRUSTEES, NAMELY CLAIR ROBINSON AND JOHN M PRADERE, FOR AND ON BEHALF OF THE SAID FUND AND ALL SUCCESSOR TRUSTEES CIRQUE RESOURCES LP	TS4N R83W SEC 14: S2, NW, SWNE SEC 15: N2NE, SENE SEC 23: N2N2, S2NE, N2SW, SE SEC 24: W2NW, SENW, SW, W2SE, NESE, E2NE, SESE, LESS APPROXIMATELY 12 ACRES LYING NE OF STATE HIGHWAY AND SE OF COUNTY ROAD SEC 25: ALL	SHERIDAN	8/1/2011	3405.0000	527	782	2011-690750



101816A

ALAN J KOBIELUSZ AND NANCY M KOBIELUSZ,
TRUSTEES OF THE KOBIELUSZ TRUST DATED
OCTOBER 12, 2000
CIRQUE RESOURCES LP

SEC 26: NE
SEC 36: ALL
TS4N R82W
SEC 19: LOTS 1, 2, 3, NESW
SEC 30: LOTS 2, 3, SESW, N2 OF LOT 4, LOT 1 LESS
THAT PART LYING NE OF
STATE HIGHWAY

3000 FEET OR BELOW THE BASE OF THE FORT UNION
FORMATION AND BELOW,
EXCLUDING ANY PRODUCTION FOR COAL-BED METHANE GAS

TS4N R82W
SEC 2: LOTS 3 (40.05), 4 (39.85), SWNE, S2NW,
SW, SWSE
SEC 10: E2NE
SEC 11: W2NW, SW

SHERIDAN

8/15/2011 949.2000 528 126 2011-690947

TS4N R83W

SEC 3: A TRACT OF LAND IN THE NENW (LOT 3)
DESCRIBED MORE FULLY IN THE OIL
AND GAS LEASE, SAID TRACT CONTAINING 4 ACRES,
MORE OR LESS
SEC 3: LOTS 1 (39.54), 2 (39.84), AND ALL THAT
PART OF LOTS 3 AND 4
DESCRIBED MORE FULLY IN THE OIL AND GAS LEASE,
SAID TRACT CONTAINING 145.3
ACRES, MORE OR LESS

TS5N R82W
SEC 35: S2SW

101816B

KATHLEEN JOHNSON, A MARRIED WOMAN
DEALING IN HER SOLE AND SEPARATE
PROPERTY
CIRQUE RESOURCES LP

TS4N R82W
SEC 2: LOTS 3 (40.05), 4 (39.85), SWNE, S2NW,
SW, SWSE

SHERIDAN

8/31/2011 483.9000 528 123 2011-690946

TS4N R83W

SEC 3: A TRACT OF LAND IN THE NENW (LOT 3)
DESCRIBED MORE FULLY IN THE OIL
AND GAS LEASE, SAID TRACT CONTAINING 4 ACRES,
MORE OR LESS

TS5N R82W
SEC 35: S2SW

101816C

CONCETTA KOBIELUSZ, A SINGLE WOMAN
CIRQUE RESOURCES LP

TS4N R82W
SEC 2: LOTS 3 (40.05), 4 (39.85), SWNE, S2NW,
SW, SWSE

SHERIDAN

8/31/2011 483.9000 528 117 2011-690944

TS4N R83W

101816D CAROLE MORGAN, A SINGLE WOMAN
CIRQUE RESOURCES LP

SEC 3: A TRACT OF LAND IN THE NENW (LOT 3)
DESCRIBED MORE FULLY IN THE OIL
AND GAS LEASE, SAID TRACT CONTAINING 4 ACRES,
MORE OR LESS
T55N R82W
SEC 35: S2SW
T54N R82W
SEC 2: LOTS 3 (40.05), 4 (39.85), SWNE, S2NW,
SW, SWSE

SHERIDAN

8/31/2011 483.9000 528 120 2011-690945

101816E FRANK MARTIN KOBIELUSZ, A SINGLE MAN
CIRQUE RESOURCES LP

T54N R83W
SEC 3: A TRACT OF LAND IN THE NENW (LOT 3)
DESCRIBED MORE FULLY IN THE OIL
AND GAS LEASE, SAID TRACT CONTAINING 4 ACRES,
MORE OR LESS
T55N R82W
SEC 35: S2SW
T54N R82W
SEC 2: LOTS 3 (40.05), 4 (39.85), SWNE, S2NW,
SW, SWSE

SHERIDAN

8/31/2011 479.9000 528 492 2011-691394

101817A BARD FAMILY, LLC, A WYOMING LIMITED
LIABILITY COMPANY
CIRQUE RESOURCES LP

T54N R81W
SEC 28: N2SW, SWSW
SEC 29: N2SW, SESW, S2SE, S2NE, SENW, SWSW, N2SE
SEC 30: SWSE, E2SE
SEC 31: E2NE
SEC 32: NENW, W2NW, SENW

SHERIDAN

8/31/2011 2829.0999 528 723 2011-691673

T54N R82W
SECTIONS 11 & 12: ALL THAT PORTION OF THE SE AND
S2NE OF SECTION 11 AND THE
W2SW OF SECTION 12 LYING ON THE SOUTHWESTERLY
SIDE OF THE NORTHEASTERLY
RIGHT-OF-WAY LINE OF THE EAST FORK OF DOW PRONG
DUTCH CREEK COUNTY ROAD,
WHICH SAID LINE IS DESCRIBED IN THE OIL AND GAS
LEASE
SEC 13: ALL THAT PORTION OF THE NENW LYING ON THE
SOUTH AND WEST SIDE OF
THE NORTHEASTERLY LINE OF SAID COUNTY ROAD, WHICH
LINE IS DESCRIBED IN THE
OIL AND GAS LEASE
EXCEPTING, HOWEVER, FROM THE ABOVE LANDS, THE
FOLLOWING DESCRIBED TRACTS,



TO-WIT:
1. A TRACT SITUATED IN THE SENE OF SAID SECTION 11, DESCRIBED MORE FULLY IN THE OIL AND GAS LEASE, CONTAINING 1.9 ACRES, MORE OR LESS
2. A TRACT OF LAND SITUATED IN THE S2NE OF SAID SECTION 11, DESCRIBED MORE FULLY IN THE OIL AND GAS LEASE, CONTAINING 1.5 ACRES, MORE OR LESS
3. A TRACT OF LAND SITUATED IN THE SENE AND THE NESE OF SECTION 13, DESCRIBED MORE FULLY IN THE OIL AND GAS LEASE, CONTAINING 24.98 ACRES, MORE OR LESS
SEC 13: S2NE, N2SE
SEC 14: E2
SEC 23: NE
SEC 25: SW
SEC 26: SE

T54N R83W
SEC 4: ALL OF LOT 4 (40.23) AND THE NWSW LYING WEST OF THE EXISTING MEADE CREEK COUNTY ROAD CENTERLINE; LOT 3 (40.33), SENW, NESW, ALL OF LOT 4 (40.23) AND THE NWSW LYING EAST OF THE EXISTING MEADE CREEK COUNTY ROAD CENTERLINE. ALL OF THE SWNW LYING EAST AND WEST OF THE EXISTING MEADE CREEK COUNTY ROAD CENTERLINE
SEC 5: LOTS 1 (40.11), 2 (39.99), LOT 3 (39.87), 4 (39.75), S2NE, NESE

T55N R83W
SEC 32: S2SW, SESE LYING WEST AND EAST OF THE MEADE CREEK COUNTY ROAD CENTERLINE
SEC 33: ALL OF THE SWSW LYING WEST AND EAST OF THE EXISTING MEADE CREEK COUNTY ROAD CENTERLINE

ONLY AS TO THOSE FORMATIONS LYING BELOW 3,000 FEET SUBSURFACE OR THE BASE OF THE FORT UNION FORMATION, WHICHEVER IS DEEPER

101945	STATE WY 12-00515	T56N R82W	SHERIDAN	12/2/2012	640.0000	539	243	2013-703034
	CIRQUE RESOURCES LP	SEC 16: ALL						
101946	STATE WY 12-00516	T56N R82W	SHERIDAN	12/2/2012	640.0000	539	243	2013-703034
	CIRQUE RESOURCES LP	SEC 20: ALL						

101949A	HELEN V HAPE, A WIDOW JOE MCMAHON, JR	TS6N R83W SEC 2: W2SW SEC 3: LOTS 1,2, S2NE, E2SE SEC 14: S2NE, NW, N2S2, SESE SEC 15: S2NE, SENW, SE SEC 23: NENE BELOW 2500 FEET	SHERIDAN	12/17/1997	1076.0700 390	641	277732
101949B	WADE H NICHOLS III, DEALING IN HIS SOLE AND SEPARATE PROPERTY DAKOTA-TEX OIL COMPANY	TS6N R83W SEC 2: W2SW SEC 3: LOTS 1,2, S2NE, E2SE SEC 14: S2NE, NW, N2S2, SESE SEC 15: S2NE, SENW, SE SEC 23: NENE BELOW 2500 FEET	SHERIDAN	12/15/1997	1076.0700 390	647	277735
101949C	R. T. CALDWELL AKA RICHARD TAYLOR CALDWELL, DEALING IN HIS SOLE AND SEPARATE PROPERTY DAKOTA-TEX OIL COMPANY	TS6N R83W SEC 2: W2SW SEC 3: LOTS 1,2, S2NE, E2SE SEC 14: S2NE, NW, N2S2, SESE SEC 15: S2NE, SENW, SE SEC 23: NENE BELOW 2500 FEET	SHERIDAN	12/11/1997	1076.0700 390	643	277733
101949D	NANCY O'DONNELL, DEALING IN HER SOLE AND SEPARATE PROPERTY DAKOTA-TEX OIL COMPANY	TS6N R83W SEC 2: W2SW SEC 3: LOTS 1,2, S2NE, E2SE SEC 14: S2NE, NW, N2S2, SESE SEC 15: S2NE, SENW, SE SEC 23: NENE BELOW 2500 FEET	SHERIDAN	12/15/1997	1076.0700 390	651	277737
101955A	MYRL CAMPBELL, A MARRIED MAN DEALING IN HIS SOLE AND SEPARATE PROPERTY JOE MCMAHON, JR	TS6N R82W SEC 32: S2NE, N2SE, SWSE TS5N R82W SEC 4: W2SW SEC 5: LOTS 2,3,4, SWNE, SE SEC 6: LOT 1, SENE, E2SE SEC 7: E2NE SEC 8: E2NE, SWNE, W2W2, SE SEC 17: N2N2 BELOW 2500 FEET	SHERIDAN	12/11/1997	1440.1900 391	257	278759
101955B	HOWARD CAMPBELL AND HELEN CAMPBELL, HUSBAND AND WIFE JOE MCMAHON, JR	TS6N R82W SEC 32: S2NE, N2SE, SWSE	SHERIDAN	12/11/1997	1440.1900 391	259	278760





T55N R82W
SEC 4: W2SW
SEC 5: LOTS 2,3,4, SWNE, SE
SEC 6: LOT 1, SENE, E2SE
SEC 7: E2NE
SEC 8: E2NE, SWNE, W2W2, SE
SEC 17: N2N2
BELOW 2500 FEET

101956A
ALLEN F WILLEY, TRUSTEE OF RALPH B AND
BARBARA C WILLEY MINERAL TRUST
AGREEMENT DATED MAY 27, 1983
WYOTEX OIL COMPANY

T55N R83W
SEC 22: S2S2
SEC 23: NE, S2NW, N2S2
SEC 24: SENE, W2NE, NW, N2SW, LESS AND EXCEPT A
TRACT LOCATED IN N2SW,
DESCRIBED IN BOOK 53 OF DEEDS, PAGE 77 OF THE
SHERIDAN COUNTY RECORDS
SEC 26: NWNW, NWNE, NENW
SEC 27: NWNE, W2, NENE, SWNE, W2SE
SEC 28: S2SE, LESS AND EXCEPT ALL THAT PART
DESCRIBED IN THAT CERTAIN QUIT
CLAIM DEED RECORDED IN BOOK 419, PAGE 753 OF THE
SHERIDAN COUNTY, RECORDS
SEC 33: E2
SEC 34: N2S2

101996
STATE WY 98-00678
HIGH PLAINS ASSOCIATES, INC

T56N R83W
SEC 13: S2
LIMITED IN DEPTH AND COVERS ONLY THOSE DEPTHS
FROM 100' BELOW THE BASE OF
THE TERTIARY AGE COAL TO ALL DEEPER DEPTHS

101997
STATE WY 99-00156
HIGH PLAINS ASSOCIATES, INC

T56N R83W
SEC 33: SW, W2SE
LIMITED IN DEPTH AND COVERS ONLY THOSE DEPTHS
FROM 100' BELOW THE BASE OF
THE TERTIARY AGE COAL TO ALL DEEPER DEPTHS

101999A
A C RANCH, INC A WYOMING CORPORATION
JOE MCMAHON, JR

T56N R83W
SEC 4: W2NW, SW, W2SE
SEC 9: ALL
SEC 10: S2SW
SEC 16: ALL
SEC 20: SWNE, SWNW, NWSE, SESE, NESW, SWSW
SEC 21: SWNW, W2E2, E2W2, W2SW
SEC 29: NENE, SWNE, NENW, SWNW, NESE, SWSE, NESW,
SWSW
SEC 30: NENE, SWNE, NENW, SWNW, NESE, SWSE, NESW,
SWSW
SEC 31: NE, NENW, NESENW, N2SESENW, NWNW, SWNW,

SHERIDAN	2/16/2011	2105.3000	525	155	2011688076
SHERIDAN	1/2/1999	320.0000	405	638	317743
SHERIDAN	5/2/1999	240.0000	408	198	325900
SHERIDAN	1/5/1998	3569.0000	391	182	278735

SENEW EXCEPT PORTION OF
LAND, NOT PREVIOUSLY CONVEYED BY PRAIRIE DOG
RANCH, INC TO RAYMOND T GUTZ
BY DEED RECORDED IN BOOK 161 OF DEEDS AT PAGE 437
IN THE OFFICE OF THE
SHERIDAN COUNTY CLERK

T56N R84W
SEC 25: W2NE, SENE, NENW, N2SE, PORTION OF LAND
IN NENE AND SESE DESCRIBED
IN BOOK 238, PAGE 591

LIMITED IN DEPTH AND COVERS ONLY THOSE DEPTHS
FROM THE BASE OF THE TERTIARY
AGE COAL TO ALL DEEPER DEPTHS

T54N R81W
SEC 23: SESW, S2SE
SEC 25: W2
SEC 26: E2NE, E2SE
SEC 35: NENE

T54N R81W
SEC 22: S2NW, SWNE, W2SW, NESW
SEC 27: E2NW, W2NE, N2SE

T54N R81W
SEC 22: SENE, E2SE
SEC 23: SWNW, W2SW, NESW
SEC 26: NW, W2NE
SEC 27: E2NE

T55N R80W
SEC 29 & 30: TRACT 45 LESS N2NW 29
SEC 31: LOT 5 (39.64), TRACTS 52C (33.76), 52D
(33.56), 52E (39.67), 52F
(39.73), 52G (32.22)
SEC 29, 31 & 32: TRACT 47

T55N R80-81W
SEC 30 & 31 IN T55N, R80W, AND SEC 36 IN T55N,
R81W: TRACT 53

T55N R81W
SEC 12: N2, N2SW, SESW, W2SE
SEC 13: NW, N2SW, SESW, W2E2, SESE
SEC 23: N2N2, SWNW, SENE, NESE
SEC 24: N2, N2SW, NWSE
SEC 36: LOT 4 (40.26), TRACTS 52A (39.63), 52B
(6.45), 52H (7.18)

SHERIDAN 7/14/2008 640.0000 517 0738 675762

SHERIDAN 7/16/2008 480.0000

SHERIDAN 7/16/2008 600.0000 523 171 2011686026

SHERIDAN 7/9/2008 4473.9400 501 0264 625816



SUR100712A PETERS GRAZING ASSOCIATION
FITZSIMMONS, LLC

SEC 11: NWNW, E2W2, W2E2, SWSW, E2NE, NESE
SEC 14: NW, W2NE, SENE, E2SW, SWSW, W2SE, SESE
SEC 15: SENE, E2SE, S2SW
SEC 22: LOTS 1 (40.56), 3 (41.05), 4 (40.55), 5
(40.14), 6 (39.87), 9
(39.85), NWNE, NENW

SHERIDAN

1/2/2009 6546.9800 502 0742 629704

T56N R81W
SEC 22: N2, N2S2, S2SW
SEC 26: NENE, NW, S2SW
SEC 27: E2, N2NW, N2SW, SESW
SEC 28: SE, E2SW, SWSW, NWSW
SEC 29: NWSW, S2S2
SEC 30: LOTS 3 (37.12), 4 (37.45), SWNE, SENW,
NESW, N2SE, SESE
SEC 31: LOTS 3 (37.37), 4 (37.27), E2SW, SENW,
SWNE, SE
SEC 32: NE, E2NW, SW, W2SE, NESE
SEC 33: E2E2, NWNE, SW, W2SE, NW, SWNE
SEC 34: ALL
SEC 35: SE, E2SW, SWSW, N2NW

T56N R82W

SEC 25: S2, SENE, SWNW
SEC 26: E2, E2SW
SEC 34: S2NE AND THAT PORTION OF THE N2NE LYING
SOUTH OF THE COUNTY ROAD
SEC 35: NE, E2NW, SWNW, NESE AND ALL THAT PORTION
OF THE NWNW LYING SOUTH
OF THE COUNTY ROAD
SEC 36: ALL

EXCEPTING FROM THE ABOVE DESCRIBED LANDS THE REAL
ESTATE DESCRIBED IN THE
WARRANTY DEEDS FROM PETERS GRAZING ASSOCIATION TO
ADOLPH RENSCHLER AND
VIRGINIA RENSCHLER RECORDED IN BOOK 198 OF DEEDS
AT PAGES 552 AND 554 IN
THE OFFICE OF THE COUNTY CLERK OF SHERIDAN
COUNTY, WYOMING

EXCEPT A TRACT OF LAND COVERING 98.67 ACRES IN
PORTIONS OF SWSW SEC 25,
S2SE SEC 26, NENE SEC 35 AND NWNW SEC 36

SUR100798D A2 RANCH COMPANY
FITZSIMMONS, LLC

T54N R81W
SEC 1: LOTS 1 (40.00), 2 (40.06), 3 (40.11),
S2NE, SENW, SE, E2SW, SWSW
SEC 2: E2SW, SWSE
SEC 11: NE, E2NW, E2SW, SE
SEC 12: ALL

SHERIDAN

5/8/2009 2160.1700



SUR101200A FIRST INTERSTATE BANK, SUCCESSOR
TRUSTEE OF THE CHRISTOPHER D FOWLER
TRUST DATED AUGUST 16, 1994
FITZSIMMONS, LLC

SEC 13: E2NE, NWNE, NESE, W2NW
SEC 14: E2NE, SWNE, SENW

TS3N R81W
SEC 4: LOT 3 (40.05), SENW, E2SW
SEC 7: NESE EXCEPT A 16.35 ACRE PARCEL DESCRIBED
IN THAT CERTAIN QUITCLAIM
DEED DATED MARCH 4, 2009, RECORDED IN
BOOK 504, PAGE 390, OF THE
RECORDS OF SHERIDAN COUNTY, WYOMING
SEC 8: SESE, S2NE, SWNW, N2S2, SESW (SEE
EXCEPTION LANGUAGE SET OUT IN
SECTION 17 LEGAL DESCRIPTION BELOW), SWSE
SEC 9: E2NW, SWNW, S2SW
SEC 17: NENW, S2NW, EXCEPT A TRACT IN THE SESW OF
8 AND NENW OF 17
CONTAINING 10.26 ACRES MORE PARTICULARLY
DESCRIBED IN THAT CERTAIN
QUITCLAIM DEED DATED MARCH 4, 2009,
RECORDED IN BOOK 504, PAGE 390,
OF THE RECORDS OF SHERIDAN COUNTY, WYOMING

TS4N R81W
SEC 32: NE
SEC 33: NW, SESW

SUR101202B ALFRED J COOKSLEY, TRUSTEE OF THE
ALFRED J AND PEGGE A COOKSLEY TRUST
DATED OCTOBER 24, 2006, AS AMENDED
FITZSIMMONS, LLC

TS3N R81W
SEC 10: W2SE, SESE
SEC 15: NENE

TS3N R81W
SEC 3: LOTS 3 (39.60), 4 (39.61), S2NW
SEC 4: LOTS 1 (39.69), 2(39.87), S2NE, SE
SEC 9: N2SW, E2
SEC 10: SW

TS3N R81W
SEC 3: SW
SEC 10: NW
SEC 15: N2NW, SWNW

SUR101350A RICHARD M WILLIAMS, TRUSTEE OF THE
RICHARD M AND LOIS P WILLIAMS TRUST
DATED OCTOBER 4, 1996
FITZSIMMONS, LLC

TS4N R80W
SEC 22: PORTION OF S2NE, S2NW, SW, SE
SEC 23: PORTION OF SWNW, SW, PORTION OF NWSE,
SWSE, PORTION SESE
SEC 24: PORTION OF SWSW
SEC 25: SWNW, NWSW
SEC 26: ALL
SEC 27: ALL
SEC 28: E2NE, S2SE
SEC 34: E2

SHERIDAN 2/12/2010 1253.4400 524 478 2011-687487

SHERIDAN 4/21/2010 1638.7700

SHERIDAN 8/2/2010 2545.4600 519 0489 681998





2014-715999 11/19/2014 1:46 PM PAGE: 94 OF 94
BOOK: 550 PAGE: 430 FEES: \$594.00 SM ASSIGNMENT
EDA SCHUNK THOMPSON, SHERIDAN COUNTY CLERK

SUR101427G FARMLAND RESERVE, INC, A UTAH
NON-PROFIT CORPORATION
CIRQUE RESOURCES LP

SUR101468 DR HOWARD L MUSSELL
FITZSIMMONS, LLC

T56N R83W	SHERIDAN	11/4/2011	5920.0000	529	294	2011-692157
SEC 21: E2E2						
SEC 22: ALL						
SEC 23: S2, SENE						
SEC 24: N2, SW, S2SE, NWSE						
SEC 25: ALL						
SEC 26: ALL						
SEC 27: E2SE, NE, E2NW						
SEC 34: E2E2						
SEC 35: ALL						
SEC 36: ALL						
T55N R83W						
SEC 1: E2NW, E2						
T55N R82W						
SEC 6: SW, W2SE						
SEC 7: W2, W2E2						
T55N R83W	SHERIDAN	9/30/2010	560.0000	520	580	2010-684458
SEC 14: S2						
SEC 15: E2SE						
SEC 22: E2NE						
SEC 23: N2NW						

NO. 2014-715999 ASSIGNMENT

EDA SCHUNK THOMPSON, SHERIDAN COUNTY CLERK
APACHE CORPORATION - TX 2000 POST OAK BLVD STE 100
HOUSTON TX 77056