RECORDED DECEMBER 31, 2001 BK 429 PG 519 NO 396289 AUDREY KOLTISKA, COUNTY CLERK

L # 352

RIGHT OF WAY AGREEMENT

KNOW ALL MEN BY THESE PRESENT: That the undersigned (hereinafter referred to as "OWNER", whether one or more) for and in consideration of Ten and More Dollars ($10.00+) in hand paid, the receipt of which is hereby acknowledged, does hereby grant, sell and convey unto Bear Paw Energy, LLC, 1625 Broadway, Suite 2300, Denver, Colorado 80202, its successors and assigns (hereinafter referred to as "COMPANY") a right of way of fifty feet (50') in width for the purpose of laying, constructing, maintaining, operating, repairing, replacing and removing gas pipeline(s) (with fittings, cathodic protection equipment and all appliances appurtenant thereto). for the transportation of oil, gas and any other liquids or substances for the COMPANY'S operation across the lands of OWNER land situated in County of Sheridan, State of Wyoming described as follows:

TOWNSHIP 57 NORTH, RANGE 83 WEST, 6TH P.M.
Section 2: Lots 1, 2, 3, 4, S/2N/2, S/2
Section 3: Lots 1, 2, 3, 4, S/2N/2, N/2SE/4, E/2SW/4
Section 4: Lots 1, 2, 3, part of Lot 4 east of Beatty Gulch Road, S/2N/2, N/2SW/4, SW/4SW/4, SE/4
Section 5: A tract of land lying East and South of the Beatty Gulch Road situated in the SE/4 and E/2NE/4 of Section 5, more particularly described as follows: Beginning at a point which is 1160 feet South from the NE corner of said Section 5 (which said point is also located in the center of the Beatty Gulch Road) thence South 55 degrees 50' West 230 feet; thence South 32 degrees 20' West 147 feet; thence South 39 degrees 45' West 285 feet; thence South 50 degrees 30' West 935 feet; thence South 30 degrees 20' West 170 feet; thence South 13 degrees 00' West 445 feet; thence South 5 degrees 00' West 2650 feet to a point, which point is located on the South line of said Section 5; thence East along the South line of Section 5 to the SE corner of said Section 5; thence North along the East Boundary line of Section 5 to a point which is located South 1160 feet from the NE corner of said Section 5, said point being the point of beginning, said tract containing 119.00 acres, more or less.
Section 9: NW/4NE/4
Section 10: E/2W/2
Section 11: NE/4, N/2SE/4, SW/4SE/4, E/2SW/4, except a 5.9 acre tract of land located in the SE/4SW/4 of Section 11, T57N-R83W, Sheridan County, Wyoming described as follows: Beginning at the SW corner of said SE/4SW/4, thence N 0 degrees 41'24" East, 247 feet; thence S 87 degrees 59'24" East, 1111 feet; thence S 7 degrees 26'30" East, 215 feet more or less to the South line of said SE/4SW/4; thence N 89 degrees 24'54" W 1125 feet more or less to the point of beginnings. Said tract contains 5.9 acres more or less. NE/4SE/4 except 4.3 acres described as follows: A tract of land located in the NE/4SE/4 of Section 11, T57N-R83W, Sheridan County, Wyoming described as follows: Beginning at the SW corner of said NE/4S/4; thence North 120.9 feet; thence S 0 degrees 31' W 161.9 feet to the SE corner of said NE/4SE/4; thence N 89 degrees 15'W, 1325 feet to the point of beginning. Said tract contains 4.3 acres, more or less. Part of E/2NW/4
Section 14: NW/4NE/4, except 3.57 acres described as follows: A tract of land locate din the NW/4NE/4 of Section 14, T57N-R83W, Sheridan County, Wyoming described as follows: Commencing at the SW corner of the NW4NE/4 of Section 14, thence East along the quarter section line to a point, which is 914.22 feet from the SE corner of the NW/4NE/4, thence N 31 degrees25'05" West 867.92 feet to a point on the center line to the point of beginning.
Section 15: NW/4NE/4

TOWNSHIP 58 NORTH, RANGE 83 WEST, 6TH P.M.
Section 33: S/2SE/4, that part of the SE/4SW/4 lying south and east of the county road known as Beatty Gulch Road
Section 34: SW/4NE/4, S/2SW/4, SE/4
Section 35: S/2

OWNER recognizes than an as built plat, subsequent to survey, is attached hereto and recorded as Exhibit "A".

COMPANY shall bury the top of the pipe at least forty-eight inches (48") below the surface. The undersigned OWNER, their successors, heirs, or assigns, reserve all oil, gas and minerals on and under said lands and the right to farm, graze and otherwise fully enjoy said lands, provided however, that the COMPANY shall have the right hereafter to cut and keep clear all trees, brush and other obstructions that may injure or interfere with the construction and use of said pipelines and appurtenances. COMPANY shall have all privileges necessary or convenient for the full use of the rights of way herein granted, together with ingress and egress along said right of way and across said lands. COMPANY, by acceptance hereof, agrees to pay actual damage to crops, pasture, fences and timber, which may arise from laying, construction, maintaining, operating, repairing, replacing or removing said pipelines.

COMPANY agrees to comply with all applicable state and local regulations.

COMPANY shall indemnify, defend and save and hold harmless OWNER from any and all claims, demands, causes of actions, or liability for damages, loss or injuries that arise out of COMPANY'S operations on the land.

COMPANY shall restore the land as soon as practicable after the pipelines are completed. Restoration shall be make as near as possible to the condition when COMPANY first entered onto the land.

OWNER hereby warrants and agrees to defend the title to the above-described premises. OWNER shall have the use of such right of way except for any use which conflicts with the purposes for which this right of way is granted; provided however, OWNER shall not build or construct nor permit to be built or constructed any building or other improvements over or across right of way.

520

TO HAVE AND TO HOLD said right of way unto said COMPANY, its successors and assigns, until such pipelines are constructed and so long thereafter as a pipeline is maintained thereon; and the undersigned hereby bind themselves, their heirs, executors, administrators, successors and assigns, against every person whomever lawfully claiming or to claim the same, or any part thereof.

This Right of Way Agreement replaces and supercedes that certain Gas Pipeline Right of Way Agreement by and between Anna Pilch, individually and as Trustee of the Anna Pilch Agreement of Trust dated July 23, 1985 and J.M. Huber Corporation dated the ~~17th~~ 4th day of ~~November~~ December, 1999.. E.P. & P.

Executed this 13 day of February, 2001.

OWNER

PILCH RANCH, LLC

By: Anna Pilch
Anna Pilch, Member and Individually and as Trustee of the Anna Pilch Agreement of Trust, dated July 23, 1985

PILCH RANCH, LLC

By: Edward S. Pilch
Edward S. Pilch, Member

PILCH RANCH, LLC

By: _____
Marilyn Pilch Wolter, Member

PILCH RANCH, LLC

By: Joe A. Pilch
Joe A. Pilch, Member

COMPANY

BEAR PAW ENERGY, LLC

By: Michael R. Henderson
Michael R. Henderson
Executive Vice President

STATE OF WYOMING)
) §
COUNTY OF SHERIDAN)

The foregoing instrument was acknowledged before me this 13th day of February, 2001, by Anna Pilch, Member of Pilch Ranch, LLC and individually and as Trustee of the Anna Pilch Agreement of Trust, dated July 23, 1985.

Witness my hand and official seal.

My Commission Expires:
Oct. 13, 2004

Jennifer K. Green
Notary Public

JENNIFER K. GREEN - NOTARY PUBLIC
County of Sheridan State of Wyoming
My Commission Expires Oct. 13, 2004

STATE OF WYOMING)
) §
COUNTY OF SHERIDAN)

The foregoing instrument was acknowledged before me this 13th day of February, 2001, by Edward S. Pilch, Member of Pilch Ranch.

Witness my hand and official seal.

My Commission Expires:
Oct. 13, 2004

Jennifer K. Green
Notary Public

JENNIFER K. GREEN - NOTARY PUBLIC
County of Sheridan State of Wyoming
My Commission Expires Oct. 13, 2004

STATE OF WYOMING)
) §
COUNTY OF SHERIDAN)

The foregoing instrument was acknowledged before me this 13th day of February, 2001, by Joe A. Pilch, Member of Pilch Ranch.

Witness my hand and official seal.

My Commission Expires:
Oct. 13, 2004

Jennifer K. Green
Notary Public

JENNIFER K. GREEN - NOTARY PUBLIC
County of Sheridan
State of Wyoming
My Commission Expires Oct. 13, 2004

STATE OF _____)
) §
COUNTY OF _____)

The foregoing instrument was acknowledged before me this _____ day of February, 2001, by Marilyn Pilch Wolter, Member of Pilch Ranch, LLC.

Witness my hand and official seal.

My Commission Expires:

_____
Notary Public

STATE OF COLORADO)
CITY AND) §
COUNTY OF DENVER)

The foregoing instrument was acknowledged before me this 9th day of February, 2001, by Michael R. Henderson, known to me to be the Executive Vice President of Bear Paw Energy, LLC, a Delaware limited liability company and acknowledged to me that he executed this Right of Way Agreement for the considerations and purposes therein set forth.

Witness my hand and seal of office this 9th day of February, 2001.

NOTARY PUBLIC
PAMELA M. JOHNSON
STATE OF COLORADO

My Commission Expires:
May 1, 20

Pamela M. Johnson
Notary Public

TO HAVE AND TO HOLD said right of way unto said COMPANY, its successors and assigns, until such pipelines are constructed and so long thereafter as a pipeline is maintained thereon; and the undersigned hereby bind themselves, their heirs, executors, administrators, successors and assigns, against every person whomever lawfully claiming or to claim the same, or any part thereof.

This Right of Way Agreement replaces and supercedes that certain Gas Pipeline Right of Way Agreement by and between Anna Pilch, individually and as Trustee of the Anna Pilch Agreement of Trust dated July 23, 1985 and J.M. Huber Corporation dated the 17th day of ~~November~~, 1999..
4th December

Executed this _____ day of _____, 2001.

OWNER

PILCH RANCH, LLC

By: _____
Anna Pilch, Member and Individually and as Trustee of the Anna Pilch Agreement of Trust, dated July 23, 1985

PILCH RANCH, LLC

By: _____
Edward S. Pilch, Member

PILCH RANCH, LLC

By: _____
Marilyn Pilch Wolter, Member

PILCH RANCH, LLC

By: _____
Joe A. Pilch, Member

Subscribed and sworn to before me on this 02 day of Feb, 2001 by John N. Sessa.
NOTARY FOR Marilyn Pilch Wolter

JOHN N. SESSA
NOTARY PUBLIC OF NEW JERSEY
MY COMMISSION EXPIRES 4/27/2005

COMPANY

BEAR PAW ENERGY, LLC

By: _____
Michael R. Henderson
Executive Vice President

STATE OF WYOMING)
) §
COUNTY OF SHERIDAN)

The foregoing instrument was acknowledged before me this _____ day of February, 2001, by Anna Pilch, Member of Pilch Ranch, LLC and individually and as Trustee of the Anna Pilch Agreement of Trust, dated July 23, 1985.

Witness my hand and official seal.

My Commission Expires:
JOHN N. SESSA
NOTARY PUBLIC OF NEW JERSEY
MY COMMISSION EXPIRES 4/27/2005

_____
Notary Public

STATE OF WYOMING)
) §
COUNTY OF SHERIDAN)

The foregoing instrument was acknowledged before me this _____ day of February, 2001, by Edward S. Pilch, Member of Pilch Ranch.

Witness my hand and official seal.

My Commission Expires:

_____
Notary Public

STATE OF WYOMING)
) §
COUNTY OF SHERIDAN)

The foregoing instrument was acknowledged before me this _____ day of February, 2001, by Joe A. Pilch, Member of Pilch Ranch.

Witness my hand and official seal.

My Commission Expires:

_____

_____
Notary Public

STATE OF New Jersey)
) §
COUNTY OF Morris)

The foregoing instrument was acknowledged before me this 12th day of February, 2001, by Marilyn Pilch Wolter, Member of Pilch Ranch, LLC.

Witness my hand and official seal.

My Commission Expires:

JOHN N. SESSA
NOTARY PUBLIC OF NEW JERSEY
MY COMMISSION EXPIRES 4/27/2005

_____ John N. Sessa
Notary Public

STATE OF COLORADO)
CITY AND) §
COUNTY OF DENVER)

The foregoing instrument was acknowledged before me this 6th day of February, 2001, by Michael R. Henderson, known to me to be the Executive Vice President of Bear Paw Energy, LLC, a Delaware limited liability company and acknowledged to me that he executed this Right of Way Agreement for the considerations and purposes therein set forth.

Given under my hand and seal of office this 6th day of February, 2001.

My Commission Expires:
February 1, 2002

NOTARY PUBLIC
PAMELA M. JOHNSON
STATE OF COLORADO

_____ Pamela M. Johnson
Notary Public

#364

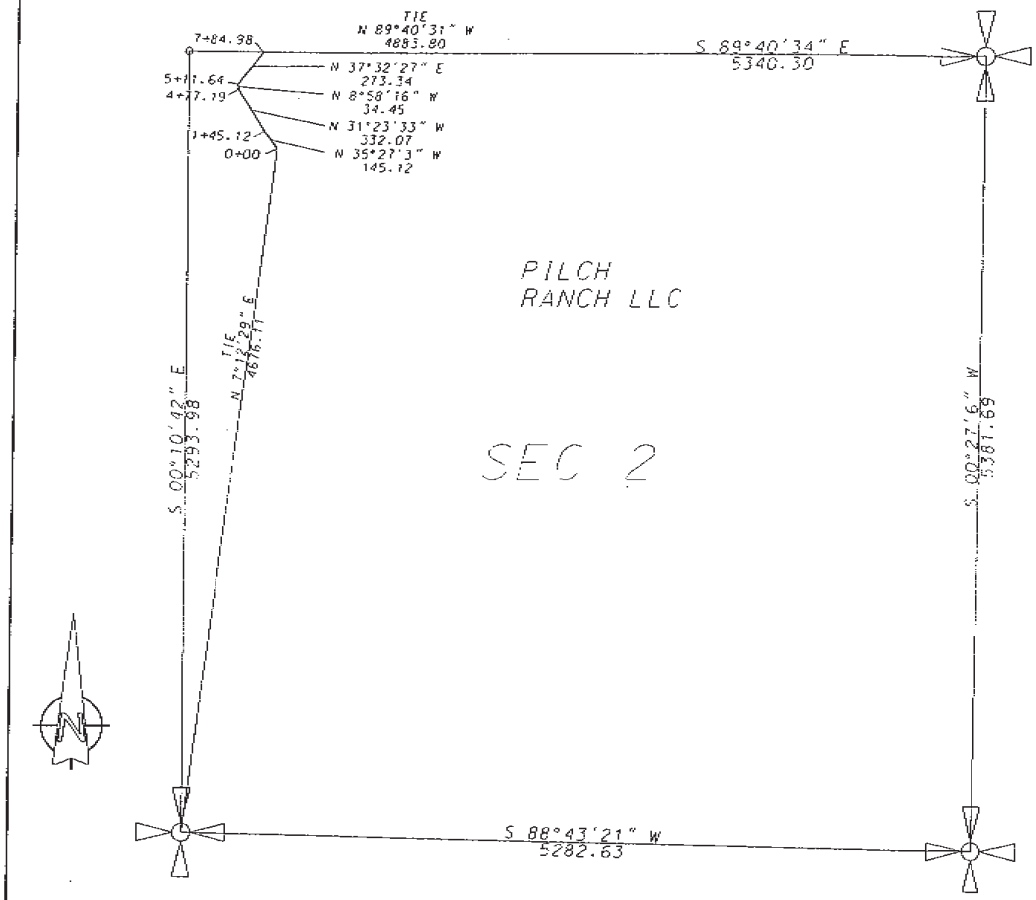

RIGHT OF WAY DESCRIPTION

A strip of land for the purpose of right-of-way located in Section 2, T 57 N, R 83 W of the 6th Principal Meridian, Sheridan County, Wyoming. Said right-of-way is 10 feet in width, 5 feet on either side of the following centerline

Beginning at a point at (Sta. 0+00) on the centerline of right-of-way from which the southwest corner of said Section 2 bears N 7°12'29" E, 4676.11 feet:

thence: N 35°27'3" W, 145.12 feet to a point at Sta. 1+45.12
thence: N 31°23'33" W, 332.07 feet to a point at Sta. 4+77.19
thence: N 8°58'16" W, 34.45 feet to a point at Sta. 5+11.64
thence: N 37°32'27" E, 273.34 feet to a point at Sta. 7+84.98
from which the northeast corner of said Section 2 bears N 89°40'31" W, 4883.80 feet.

Said right of way is 784.98 feet in length, or 47.57 rods, and contains .18 acres.

Basis of bearing taken from Grid azimuths using GPS observation. Based on NAD 1983 State Plane Coordinates, Wyoming East Zone.

LEGEND

FOUND SECTION CORNER

FOUND QUARTER CORNER

1000 500 0 1000

SCALE: 1'' = 1000'

Total distance along C/L = 784.98

Total rods along C/L = 47.57

Total area along C/L = .18 ACRES

Apparent recorded ownership : PILCH RANCH L.L.C.

BEAR PAW ENERGY

Date:12/19/01
Prepared by Bear Paw Energy L.L.C., Denver Colorado

324

#352

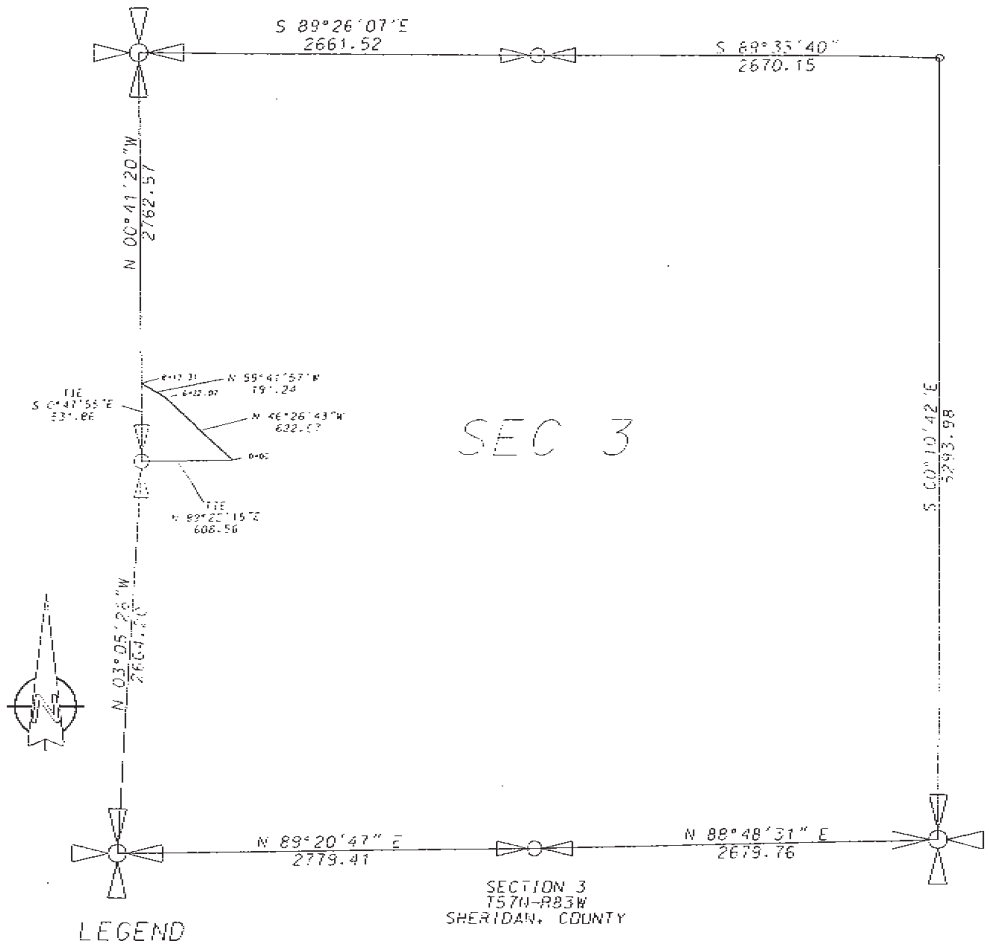

LEGEND

FOUND SECTION CORNER

FOUND QUARTER CORNER

1000 500 0 1000

SCALE: 1'' = 1000'

Total distance along C/L = 813.31

Total rods along C/L = 49.29

Total area along C/L = .19 ACRES

Apparent recorded ownership : PILCH RANCH L.L.C.

RIGHT OF WAY DESCRIPTION

A strip of land for the purpose of right-of-way located in Section 3, T 57 N, R 83 W of the 6th Principal Meridian, Sheridan County, Wyoming. Said right-of-way is 10 feet in width, 5 feet on either side of the following centerline

Beginning at a point at (Sta. 0+00) on the centerline of right-of-way, from which the west quarter corner of said Section 3 bears N 89°22'15" E, 608.56 feet:

thence: N 46°26'43" W, 622.07 feet to a point at Sta. 6+22.07;
thence: N 59°41'57" W, 191.24 feet to a point at Sta. 8+13.31
from which the west quarter corner of said Section 3 bears S 0°47'55' E, 531.86 feet

Said right of way is 813.31 feet in length, or 49.29 rods, and contains .19 acres.

Basis of bearing taken from Grid azimuths using GPS observation. Based on NAD 1983 State Plane Coordinates, Wyoming East Zone.

BEAR PAW ENERGY

Date:12/18/01
Prepared by Bear Paw Energy L.L.C., Denver Colorado

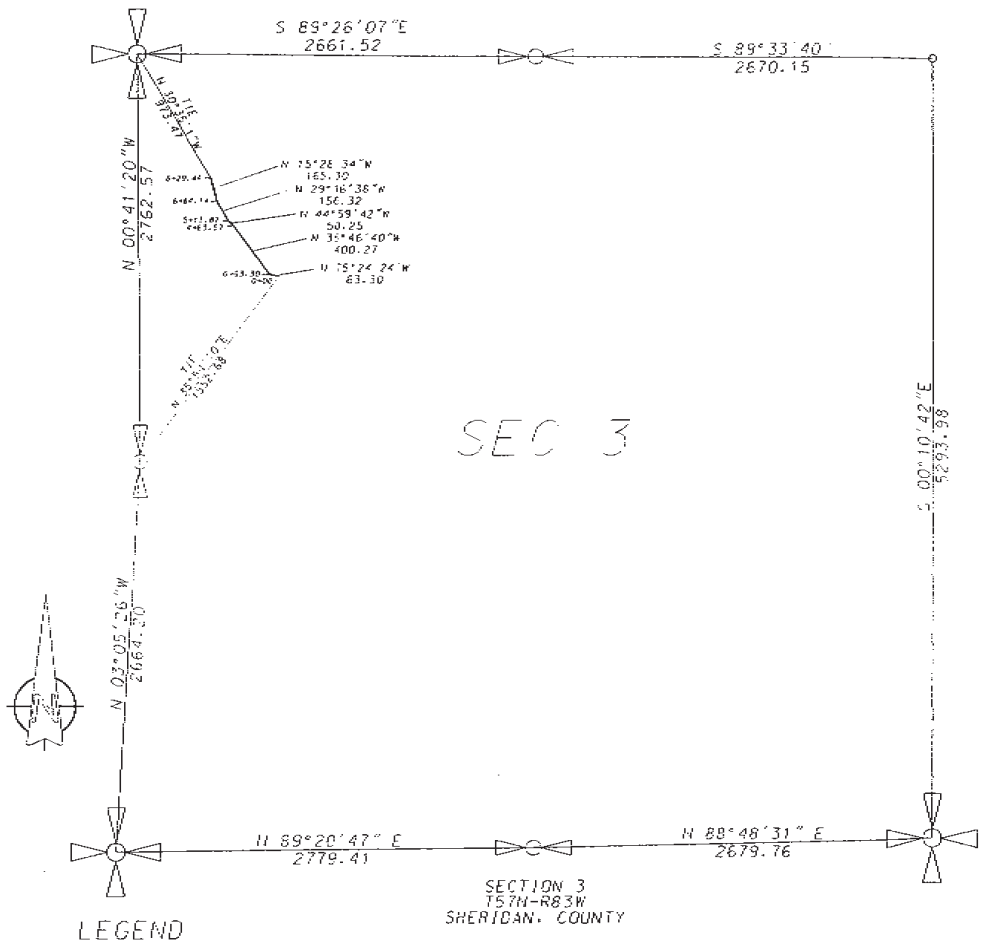

LEGEND

FOUND SECTION CORNER

FOUND QUARTER CORNER

1000 500 0 1000

SCALE: 1'' = 1000'

Total distance along C/L = 829.44

Total rods along C/L = 50.27

Total area along C/L = .19 ACRES

Apparent recorded ownership : PILCH RANCH L.L.C.

RIGHT OF WAY DESCRIPTION

A strip of land for the purpose of right-of-way located in Section 3, T 57 N, R 83 W of the 6th Principal Meridian, Sheridan County, Wyoming. Said right-of-way is 10 feet in width, 5 feet on either side of the following centerline

Beginning at a point at (Sta. 0+00) on the centerline of right-of-way from which the west quarter corner of said Section 3 bears N 35°54'10" E, 1552.68 feet:

thence: N 75°24'24" W, 63.30 feet to a point at Sta. 0+63.30;
thence: N 35°46'40" W, 400.27 feet to a point at Sta. 4+63.57
thence: N 44°59'42" W, 50.25 feet to a point at Sta. 5+13.82
thence: N 29°16'38" W, 150.32 feet to a point at Sta. 6+64.14;
thence: N 15°28'34" W, 165.30 feet to a point at Sta. 8+29.44
from which the northeast corner of said Section 3 bears N 30°35'1" W, 973.47 feet

Said right of way is 829.44 feet in length, or 50.27 rods, and contains .19 acres.

Basis of bearing taken from Grid azimuths using GPS observation. Based on NAD 1983 State Plane Coordinates, Wyoming East Zone.

BEAR PAW ENERGY

Date:12/18/01
Prepared by Bear Paw Energy L.L.C., Denver Colorado

#352

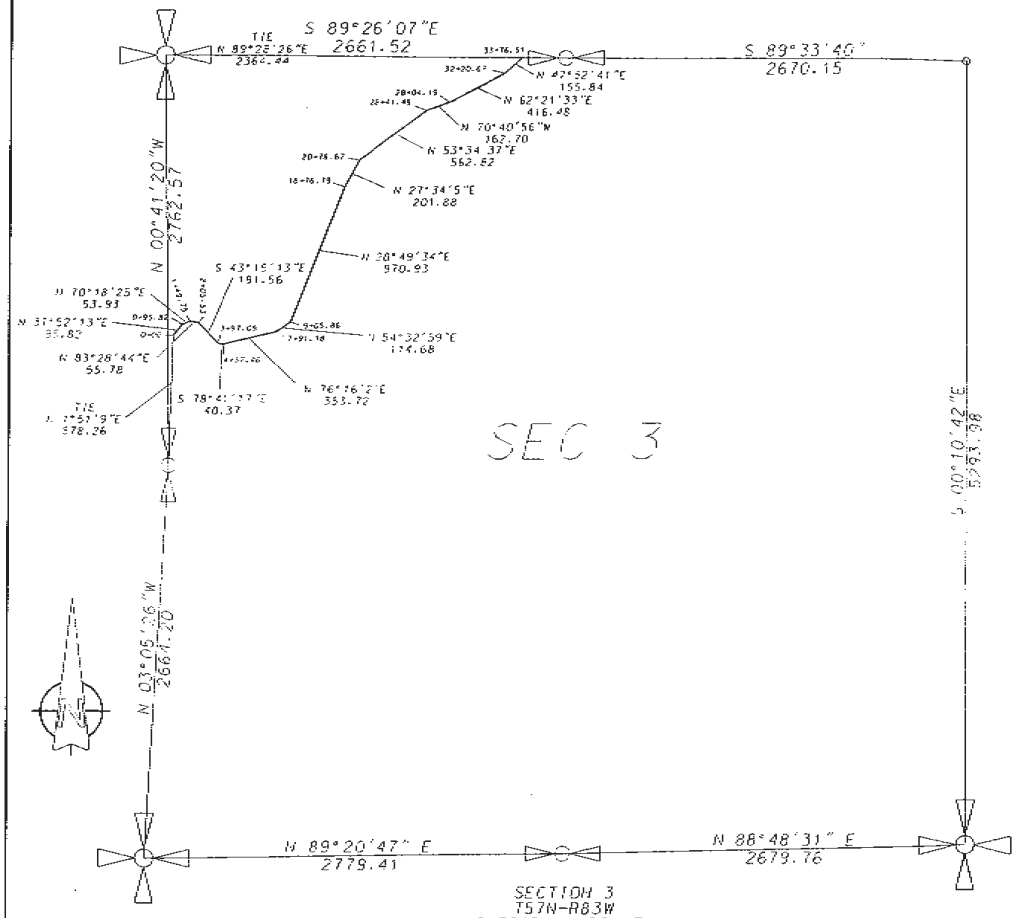

SECTION 3
T57N-R83W
SHERIDAN, COUNTY

LEGEND

FOUND SECTION CORNER

FOUND QUARTER CORNER

1000 500 0 1000

SCALE: 1" = 1000'

Total distance along C/L = 3376.51

Total rods along C/L = 204.64

Total area along C/L = .78 ACRES

Apparent recorded ownership : PILCH RANCH L.L.C.

RIGHT OF WAY DESCRIPTION

A strip of land for the purpose of right-of-way located in Section 3, T 57 N, R 83 W of the 6th Principal Meridian, Sheridan County, Wyoming. Said right-of-way is 10 feet in width, 5 feet on either side of the following centerline

Beginning at a point at (Sta. 0+00) on the centerline of right-of-way from which the west quarter corner of said Section 3 bears N 1°51'9" E, 878.26 feet;

thence: N 37°52'13" E, 95.82 feet to a point at Sta. 0+95.82;
thence: N 70°18'25" E, 53.93 feet to a point at Sta. 1+49.75
thence: N 83°28'44" E, 55.78 feet to a point at Sta. 2+05.53
thence: S 43°19'13" E, 191.56 feet to a point at Sta. 3+97.08;
thence: S 78°41'17" E, 40.37 feet to a point at Sta. 4+37.46
thence: N 76°16'2" E, 353.72 feet to a point at Sta. 7+91.18
thence: N 54°32'59" E, 114.68 feet to a point at Sta. 9+06.86
thence: N 20°49'34" E, 970.93 feet to a point at Sta. 18+76.79
thence: N 27°34'5" E, 201.88 feet to a point at Sta. 20+78.67
thence: N 53°34'37" E, 562.62 feet to a point at Sta. 26+41.49;
thence: N 70°40'56" E, 162.70 feet to a point at Sta. 28+04.19
thence: N 62°21'33" E, 416.48 feet to a point at Sta. 32+20.67
thence: N 42°52'41" E, 155.84 feet to a point at Sta. 33+76.51;
from which the West quarter corner of said Section 3 bears N 89°28'26" E, 2364.44 feet.

Said right of way is 33+76.51 feet in length, or 204.64 rods, and contains .78 acres.

Basis of bearing taken from Grid azimuths using GPS observation. Based on NAD 1983 State Plane Coordinates, Wyoming East Zone.

BEAR PAW ENERGY

Date:12/18/01
Prepared by Bear Paw Energy L.L.C., Denver Colorado

SCT

#352

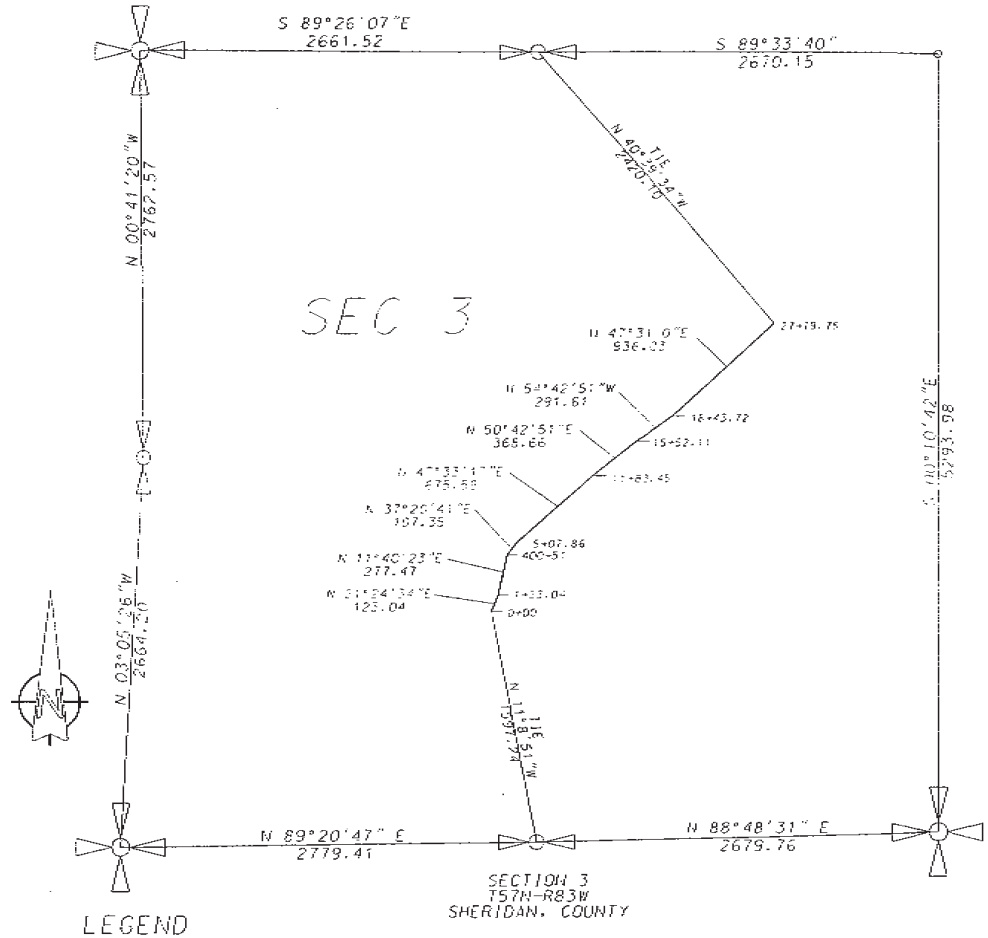

Total distance along C/L = 2779.75

Total rods along C/L = 168.47

Total area along C/L = .64 ACRES

Apparent recorded ownership : PILCH RANCH L.L.C.

RIGHT OF WAY DESCRIPTION

A strip of land for the purpose of right-of-way located in Section 3, T 57 N, R 83 W of the 6th Principal Meridian, Sheridan County, Wyoming. Said right-of-way is 10 feet in width, 5 feet on either side of the following centerline

Beginning at a point at (Sta. 0+00) on the centerline of right-of-way from which the south quarter corner of said Section 3 bears N 11°8'51" W, 1597.24 feet:

thence: N 21°24'34" E, 123.04 feet to a point at Sta. 1+23.04;
thence: N 11°40'23" E, 277.47 feet to a point at Sta. 4+00.51
thence: N 37°20'41" E, 107.35 feet to a point at Sta. 5+07.86
thence: N 47°33'17" E, 675.59 feet to a point at Sta. 11+83.45
thence: N 50°42'51" E, 368.66 feet to a point at Sta. 15+52.11
thence: N 54°42'51" E, 291.61 feet to a point at Sta. 18+43.72
thence: N 47°31'0" E, 936.03 feet to a point at Sta. 27+79.75
from which the north quarter corner of said Section 3 bears N 40°39'34" W, 2420.10 feet

Said right of way is 2779.75 feet in length, or 168.47 rods, and contains .64 acres.

Basis of bearing taken from Grid azimuths using GPS observation. Based on NAD 1983 State Plane Coordinates, Wyoming East Zone.

BEAR PAW ENERGY

Date:12/18/01
Prepared by Bear Paw Energy L.L.C., Denver Colorado

#352

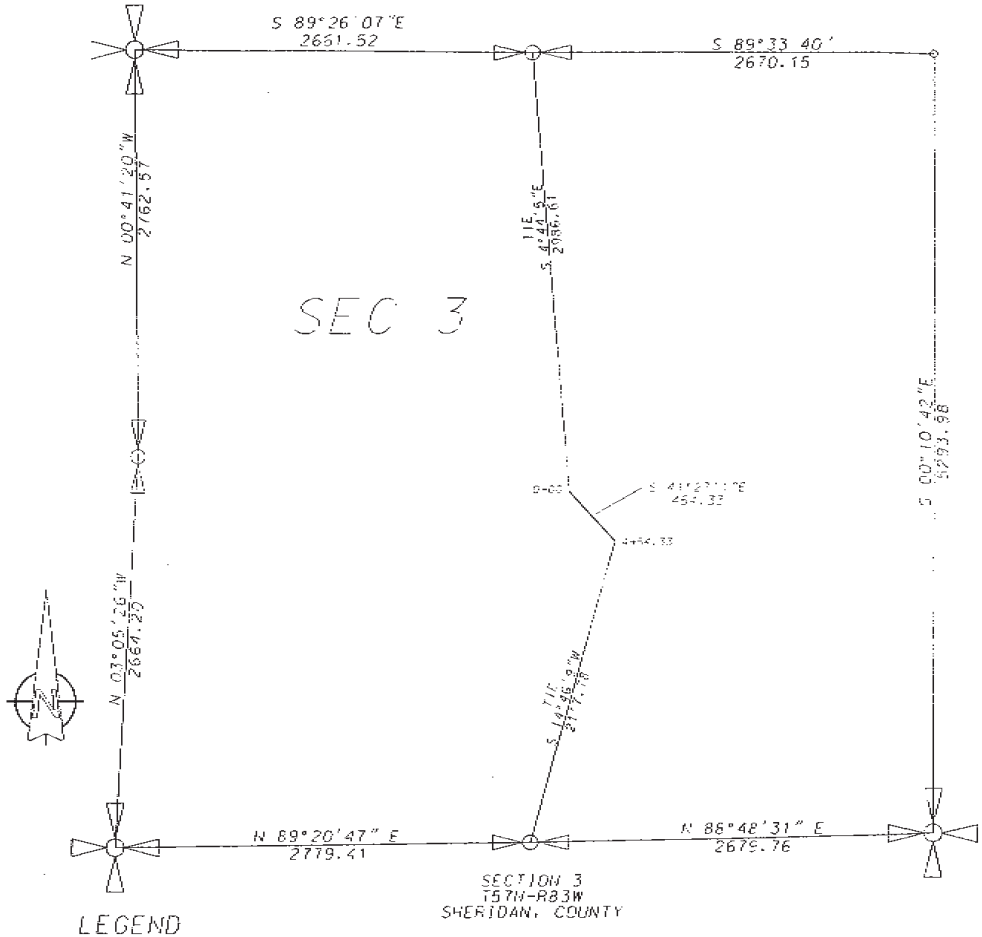

LEGEND

FOUND SECTION CORNER

FOUND QUARTER CORNER

1000 500 0 1000

SCALE: 1'' = 1000'

Total distance along C/L = 454.33

Total rods along C/L = 27.54

Total area along C/L = .10 ACRES

Apparent recorded ownership : PILCH RANCH L.L.C.

RIGHT OF WAY DESCRIPTION

A strip of land for the purpose of right-of-way located in Section 3, T 57 N, R 83 W of the 6th Principal Meridian, Sheridan County, Wyoming. Said right-of-way is 10 feet in width, 5 feet on either side of the following centerline

Beginning at a point at (Sta. 0+00) on the centerline of right-of-way from which the north quarter corner of said Section 3 bears S 4°44'5" E, 2986.61 feet:

thence: S 41°27'1" E, 454.33 feet to a point at Sta. 4+54.33; from which the south quarter corner of said Section 3 bears S 14°46'9" W, 2117.78 feet

Said right of way is 454.33 feet in length, or 27.54 rods, and contains .10 acres.

Basis of bearing taken from Grid azimuths using GPS observation. Based on NAD 1983 State Plane Coordinates, Wyoming East Zone.

BEAR PAW ENERGY

Date:12/18/01

Prepared by Bear Paw Energy L.L.C., Denver Colorado

509

#352

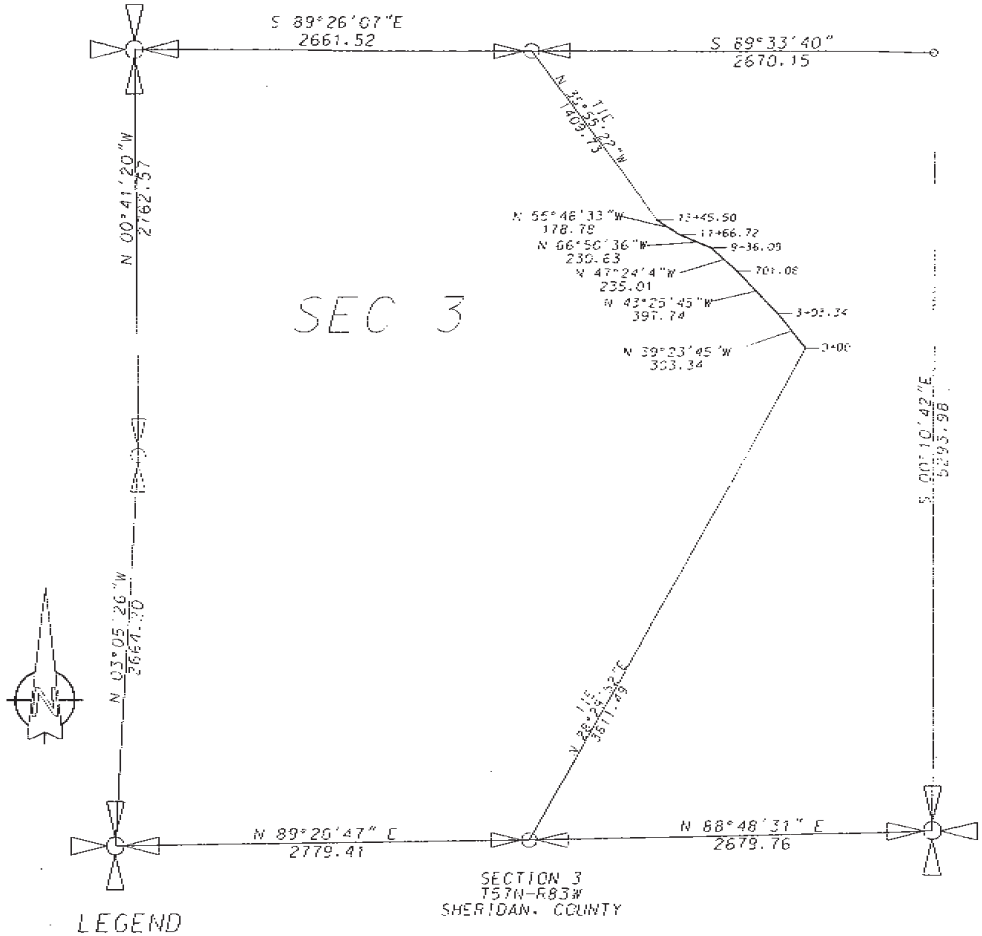

RIGHT OF WAY DESCRIPTION

A strip of land for the purpose of right-of-way located in Section 3, T 57 N, R 83 W of the 6th Principal Meridian, Sheridan County, Wyoming. Said right-of-way is 10 feet in width, 5 feet on either side of the following centerline

Beginning at a point at (Sta. 0+00) on the centerline of right-of-way from which the south quarter corner of said Section 3 bears N 28°25'52" E, 3811.49 feet:

thence: N 39°23'45" W, 303.34 feet to a point at Sta. 3+03.34
thence: N 43°25'45" W, 397.74 feet to a point at Sta. 7+01.08
thence: N 47°24'4" W, 235.01 feet to a point at Sta. 9+36.08
thence: N 66°50'36" W, 230.63 feet to a point at Sta. 11+66.72
thence: N 55°48'33" W, 178.78 feet to a point at Sta. 13+45.50
from which the south quarter corner of said Section 3 bears W 35°55'22" W, 1403.73 feet

Said right of way is 1345.50 feet in length, or 81.55 rods, and contains .31 acres.

Basis of bearing taken from Grid azimuths using GPS observation. Based on NAD 1983 State Plane Coordinates, Wyoming East Zone.

LEGEND

FOUND SECTION CORNER

FOUND QUARTER CORNER

1000 500 0 1000

SCALE: 1" = 1000'

Total distance along C/L = 1345.50

Total rods along C/L = 81.55

Total area along C/L = .31 ACRES

Apparent recorded ownership : PILCH RANCH L.L.C.

BEAR PAW ENERGY

Date: 12/18/01

Prepared by Bear Paw Energy L.L.C., Denver Colorado

530

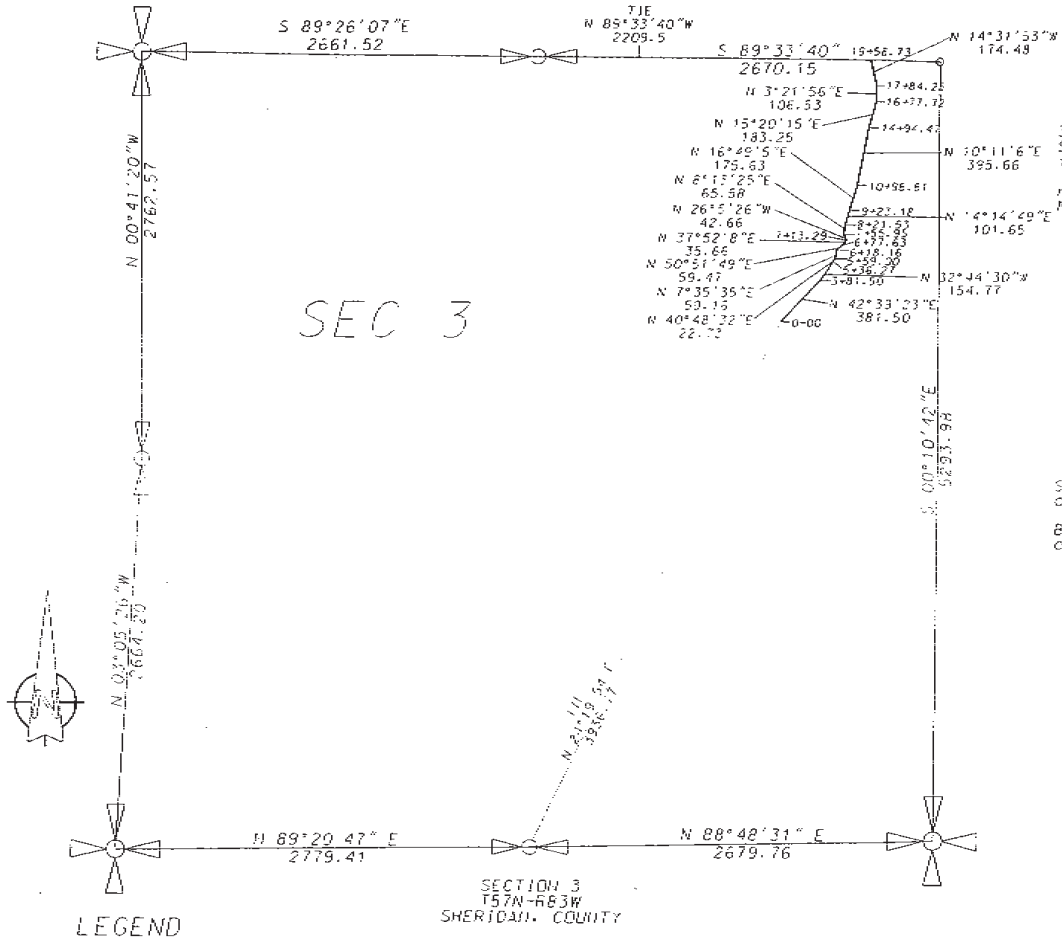

RIGHT OF WAY DESCRIPTION

A strip of land for the purpose of right-of-way located in Section 3, T 57 N, R 83 W of the 6th Principal Meridian, Sheridan County, Wyoming. Said right-of-way is 10 feet in width, 5 feet on either side of the following centerline

Beginning at a point at (Sta. 0+00) on the centerline of right-of-way from which the south quarter corner of said Section 3 bears N 24°19'54" E, 3936.77 feet:

thence: N 42°39'23" E, 381.50 feet to a point at Sta. 3+81.50
thence: N 32°44'30" E, 154.77 feet to a point at Sta. 5+36.27
thence: N 40°48'32" E, 22.73 feet to a point at Sta. 5+59.00
thence: N 7°35'35" E, 59.16 feet to a point at Sta. 6+18.16
thence: N 50°51'49" E, 59.47 feet to a point at Sta. 6+77.63
thence: N 37°52'8" E, 35.66 feet to a point at Sta. 7+13.29
thence: N 26°5'26" W, 42.66 feet to a point at Sta. 7+55.95
thence: N 6°15'25" E, 65.58 feet to a point at Sta. 8+21.53
thence: N 14°14'49" E, 101.65 feet to a point at Sta. 9+23.18
thence: N 16°49'5" E, 175.63 feet to a point at Sta. 10+98.81
thence: N 10°11'6" E, 395.66 feet to a point at Sta. 14+94.47
thence: N 15°20'15" E, 183.25 feet to a point at Sta. 16+77.72
thence: N 3°21'56" E, 106.53 feet to a point at Sta. 17+84.25
thence: N 14°31'53" W, 174.48 feet to a point at Sta. 19+58.73
from which, the north quarter corner of said Section 3 bears N 89°33'40" W, 2209.50 feet

Said right of way is 1958.73 feet in length, or 118.71 rods, and contains .45 acres.

Basis of bearing taken from Grid azimuths using GPS observation. Based on NAD 1983 State Plane Coordinates, Wyoming East Zone.

Total distance along C/L = 1958.73
Total rods along C/L = 118.71
Total area along C/L = .45 ACRES
Apparent recorded ownership : PILCH RANCH L.L.C.

BEAR PAW ENERGY

Date:12/19/01
Prepared by Bear Paw Energy L.L.C., Denver Colorado

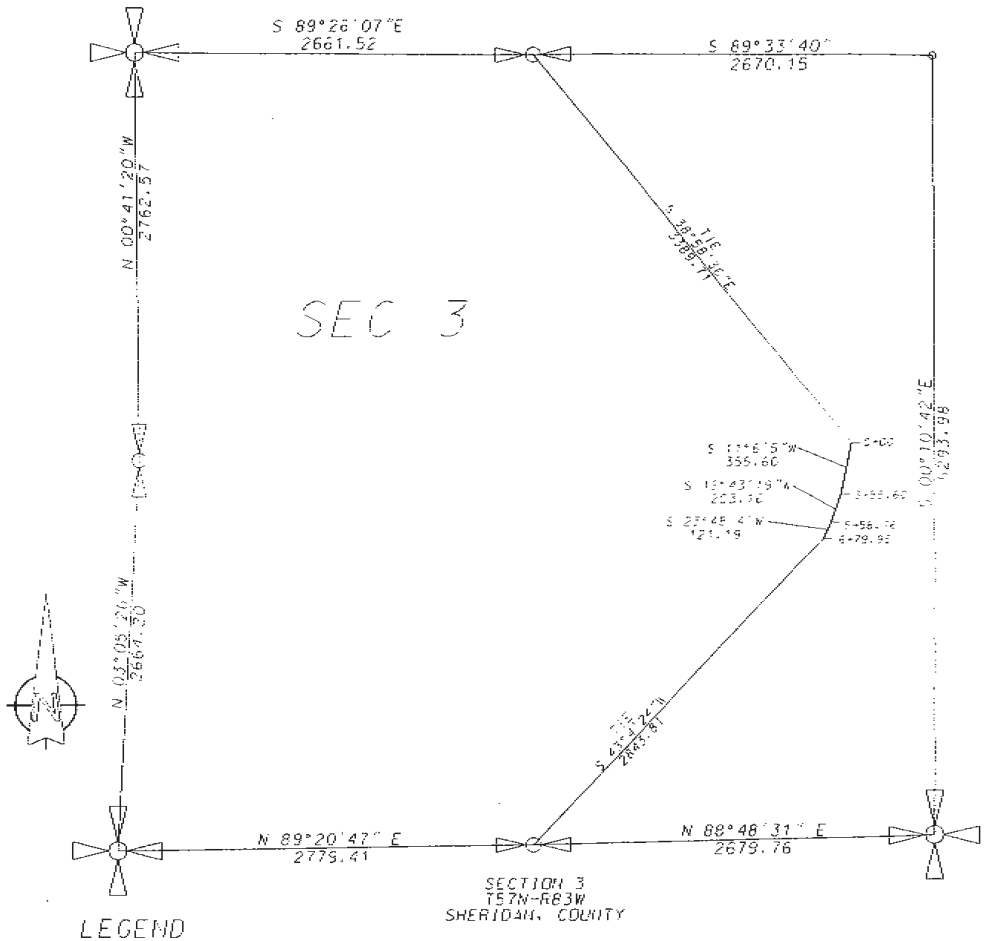

LEGEND

FOUND SECTION CORNER

FOUND QUARTER CORNER

1000 500 0 1000

SCALE: 1'' = 1000'

Total distance along C/L = 679.95

Total rods along C/L = 41.21

Total area along C/L = .17 ACRES

Apparent recorded ownership : PILCH RANCH L.L.C.

RIGHT OF WAY DESCRIPTION:

A strip of land for the purpose of right-of-way located in Section 3, T 57 N, R 83 W of the 6th Principal Meridian, Sheridan County, Wyoming. Said right-of-way is 10 feet in width, 5 feet on either side of the following centerline

Beginning at a point at (Sta. 0+00) on the centerline of right-of-way from which the north quarter corner of said Section 3 bears S 38°58'36" E, 3389.7' feet:

thence: S 11°6'5" W, 355.60 feet to a point at Sta. 3+55.60
thence: S 18°43'19" W, 203.16 feet to a point at Sta. 5+58.76
thence: S 23°48'4" W, 121.19 feet to a point at Sta. 6+79.50
from which the south quarter corner of said Section 3 bears S 43°4'24" W, 2843.81 feet

Said right of way is 679.95 feet in length, or 41.21 rods, and contains .17 acres.

Basis of bearing taken from Grid azimuths using GPS observation. Based on NAD 1983 State Plane Coordinates, Wyoming East Zone.

BEAR PAW ENERGY

Date:12/19/01
Prepared by Bear Paw Energy L.L.C., Denver Colorado

#352

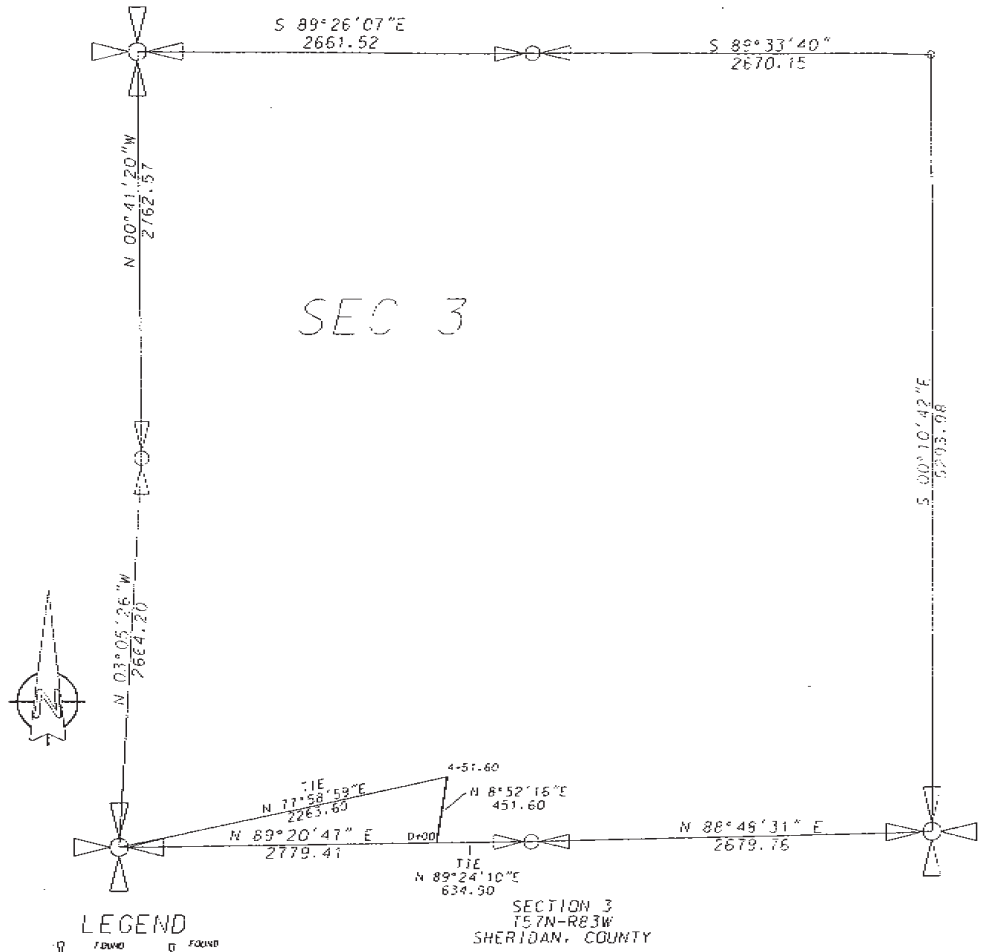

Total distance along C/L = 451.60

Total rods along C/L = 27.37

Total area along C/L = .10 ACRES

Apparent recorded ownership : FILCH RANCH L.L.C.

RIGHT OF WAY DESCRIPTION

A strip of land for the purpose of right-of-way located in Section 3, T 57 N, R 83 W of the 6th Principal Meridian, Sheridan County, Wyoming. Said right-of-way is 10 feet in width, 5 feet on either side of the following centerline

Beginning at a point at (Sta. 0+00) on the centerline of right-of-way from which the south east corner of said Section 3 bears N 89°20'47" E, 634.90 feet:

thence: N 8°52'16" E, 451.60 feet to a point at Sta. 4+51.60 from which the south quarter corner of said Section 3 bears N 89°24'10" E 634.90 feet

Said right of way is 451.60 feet in length, or 27.37 rods, and contains .10 acres.

Basis of bearing taken from Grid azimuths using GPS observation. Based on NAD 1983 State Plane Coordinates, Wyoming East Zone.

533

BEAR PAW ENERGY

Date:12/19/01
Prepared by Bear Paw Energy L.L.C., Denver Colorado

#352

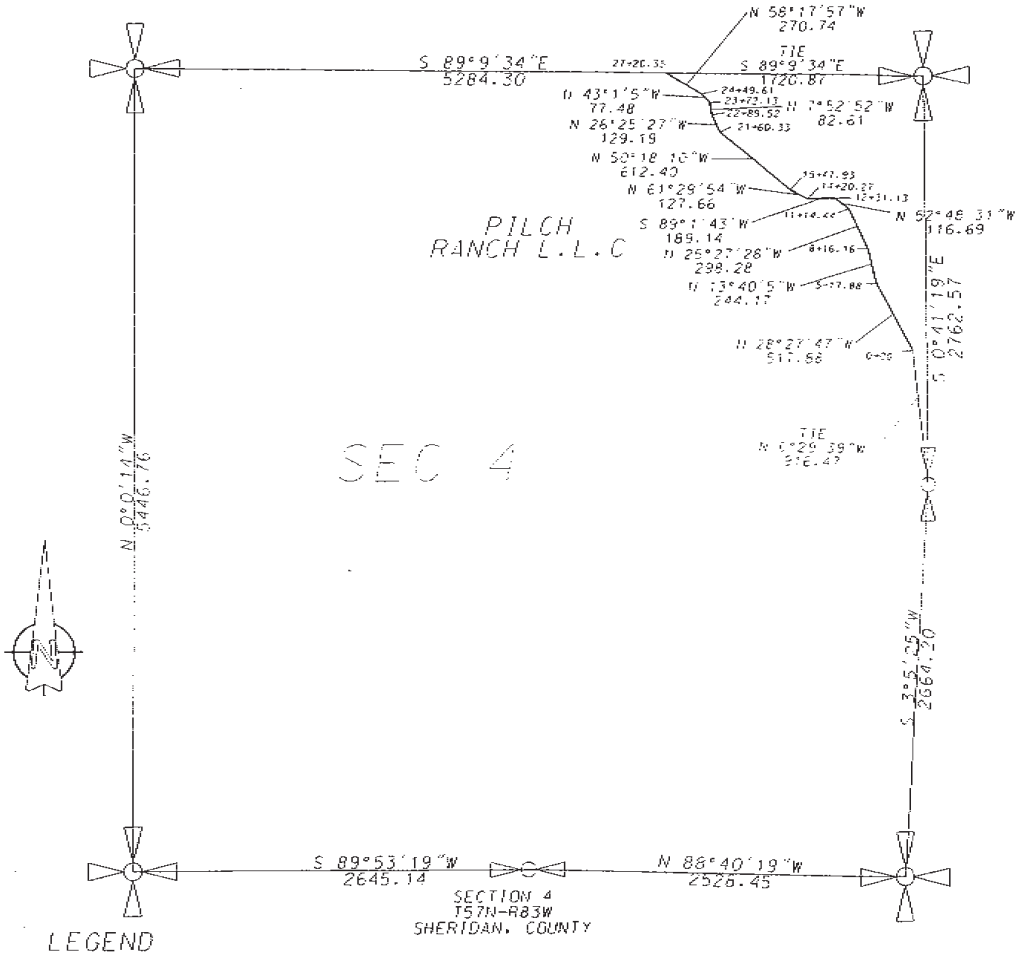

RIGHT OF WAY DESCRIPTION

A strip of land for the purpose of right-of-way located in Section 4, T 57 N, R 83 W of the 6th Principal Meridian, Sheridan County, Wyoming. Said right-of-way is 10 feet in width, 5 feet on either side of the following centerline

Beginning at a point at (Sta. 0+00) on the centerline of right-of-way from which the east quarter corner of said Section 4 bears N 0°29'39" W, 916.47 feet;

thence: N 28°27'47" W, 517.88 feet to a point at Sta. 5+17.88;
thence: N 13°40'5" W, 244.17 feet to a point at Sta. 8+16.16;
thence: N 25°27'28" W, 298.28 feet to a point at Sta. 11+14.44;
thence: N 52°48'31" W, 116.69 feet to a point at Sta. 12+31.13;
thence: N 89°1'43" W, 189.14 feet to a point at Sta. 14+20.27;
thence: N 61°29'54" W, 127.66 feet to a point at Sta. 15+47.93;
thence: N 50°18'10" W, 612.40 feet to a point at Sta. 21+60.33;
thence: N 26°25'27" W, 129.19 feet to a point at Sta. 22+89.52
thence: N 7°52'52" W, 82.61 feet to a point at Sta. 23+72.13
thence: N 43°1'5" W, 77.48 feet to a point at Sta. 24+49.61
thence: N 58°17'57" W, 270.74 feet to a point at Sta. 27+20.35
from which the northeast corner of said Section 4 bears N 89°9'34"E 1720.87

Said right of way is 2720.35 feet in length, or 164.87 rods, and contains .62 acres.

Basis of bearing taken from Grid azimuths using GPS observation. Based on NAD 1983 State Plane Coordinates, Wyoming East Zone.

Total distance along C/L = 2720.35

Total rods along C/L = 164.87

Total area along C/L = .62 ACRES

Apparent recorded ownership : PILCH RANCH L.L.C.

BEAR PAW ENERGY

Date:12/18/01
Prepared by Bear Paw Energy L.L.C., Denver Colorado

534

#352

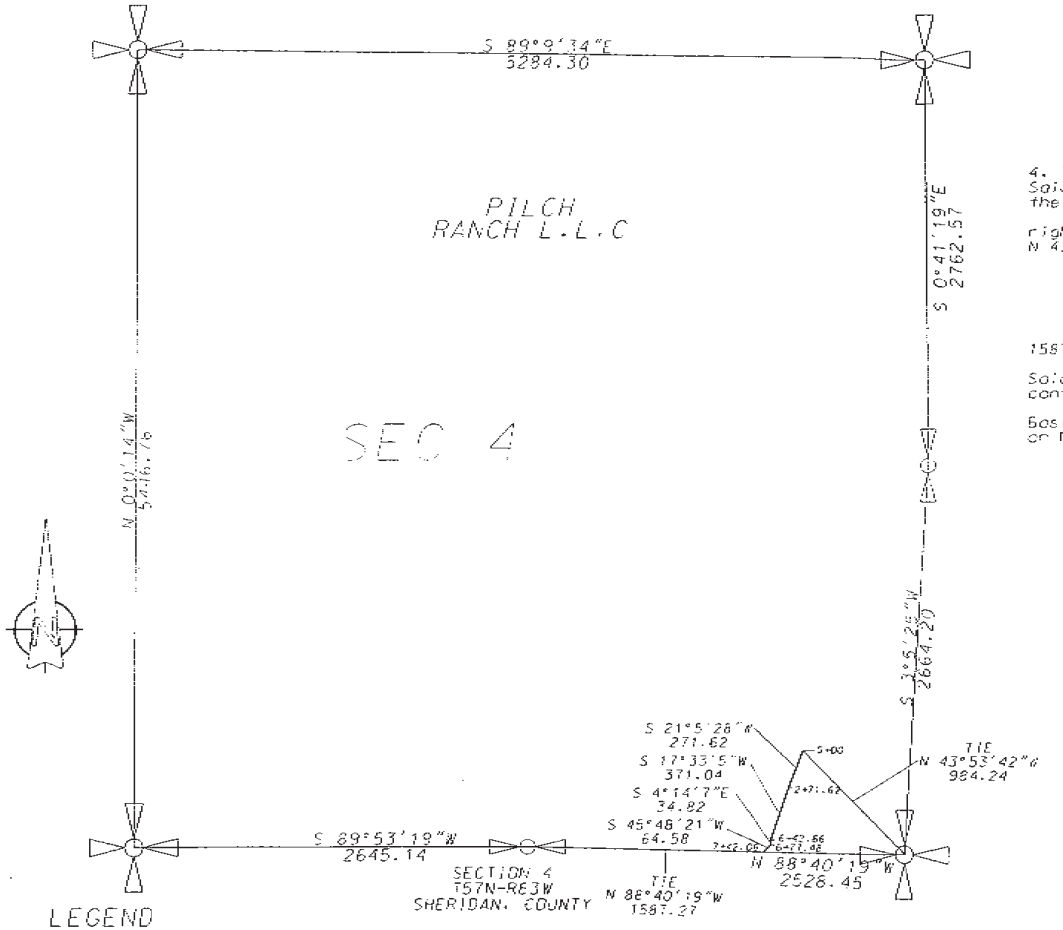

LEGEND

FOUND SECTION CORNER

FOUND QUARTER CORNER

1000 500 0 1000

SCALE: 1'' = 1000'

Total distance along C/L = 742.06

Total rods along C/L = 44.97

Total area along C/L = .17 ACRES

Apparent recorded ownership : PILCH RANCH L.L.C.

RIGHT OF WAY DESCRIPTION

A strip of land for the purpose of right-of-way located in Section 4, T 57 N, R 83 W of the 6th Principal Meridian, Sheridan County, Wyoming. Said right-of-way is 10 feet in width, 5 feet on either side of the following centerline

Beginning at a point at (Sta. 0+00) on the centerline of right-of-way from which the southeast corner of said Section 4 bears N 43°53'42" W, 984.24 feet:

thence: S 21°5'26" W, 271.62 feet to a point at Sta. 2+71.62;
thence: S 17°33'5" W, 371.04 feet to a point at Sta. 6+42.66;
thence: S 14°1'58" E, 335.01 feet to a point at Sta. 6+77.48;
thence: S 45°48'21" W, 64.58 feet to a point at Sta. 7+42.06
from which the south quarter corner of said Section 4 bears N 88°40'19"W 1587.27

Said right of way is 742.06 feet in length, or 44.97 rods, and contains .17 acres.

Basis of bearing taken from Grid azimuths using GPS observation. Based on NAD 1983 State Plane Coordinates, Wyoming East Zone.

535

BEAR PAW ENERGY

Date:12/18/01
Prepared by Bear Paw Energy L.L.C., Denver Colorado

#352

536

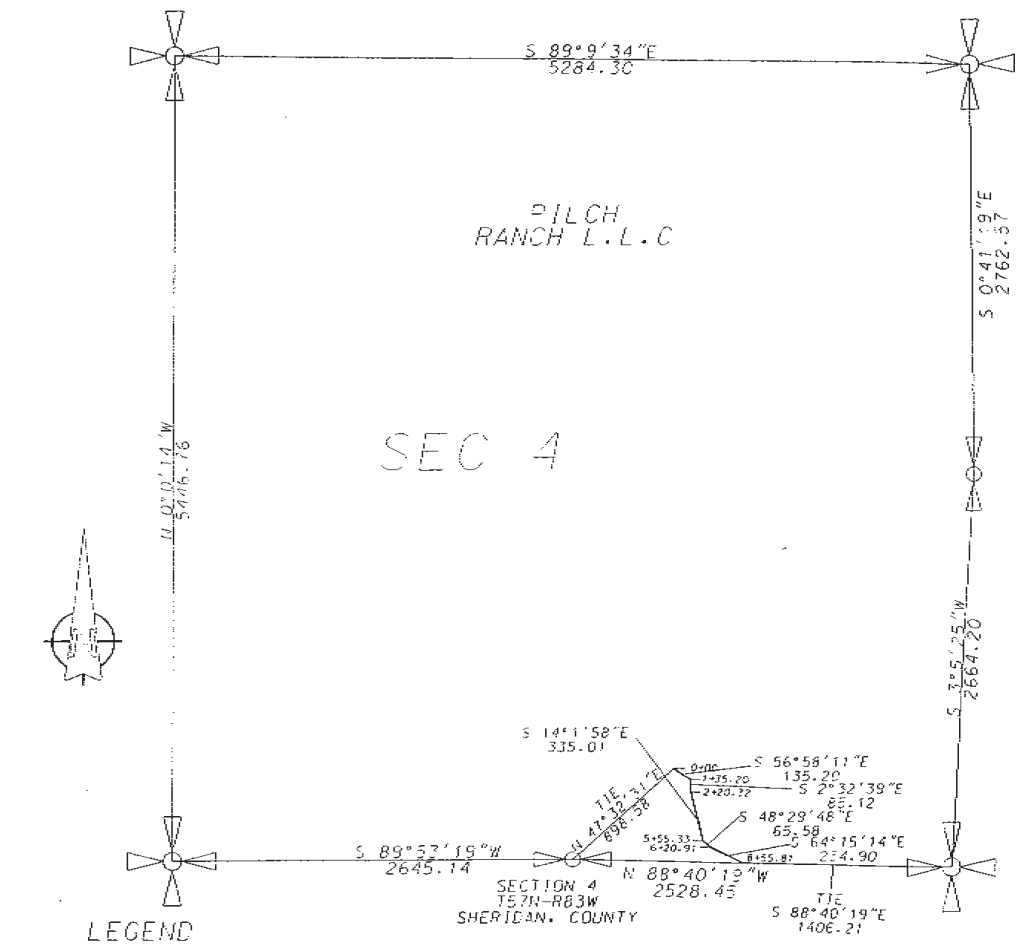

RIGHT OF WAY DESCRIPTION

A strip of land for the purpose of right-of-way located in Section 4, T 57 N, R 83 W of the 6th Principal Meridian, Sheridan County, Wyoming. Said right-of-way is 10 feet in width, 5 feet on either side of the following centerline

Beginning at a point at (Sta. 0+00) on the centerline of right-of-way from which the south quarter corner of said Section 4 bears N 47°32'31" E, 898.58 feet:

thence: S 56°58'11" E, 135.20 feet to a point at Sta. 1+35.20;
thence: S 2°32'39" E, 85.12 feet to a point at Sta. 2+20.32;
thence: S 14°1'58" E, 335.01 feet to a point at Sta. 5+55.33;
thence: S 48°29'48" E, 65.58 feet to a point at Sta. 6+20.91;
thence: S 64°15'14" E, 234.90 feet to a point at Sta. 8+55.81
from which the southeast corner of said Section 4 bears S 88°40'19"E 1406.21

Said right of way is 855.81 feet in length, or 51.87 rods, and contains .20 acres.

Basis of bearing taken from Grid azimuths using GPS observation. Based on NAD 1983 State Plane Coordinates, Wyoming East Zone.

LEGEND

FOUND SECTION CORNER

FOUND QUARTER CORNER

1000 500 0 1000

SCALE: 1'' = 1000'

Total distance along C/L = 855.81

Total rods along C/L = 51.87

Total area along C/L = .20 ACRES

Apparent recorded ownership : PILCH RANCH L.L.C.

BEAR PAW ENERGY

Date:12/18/01
Prepared by Bear Paw Energy L.L.C., Denver Colorado

#352

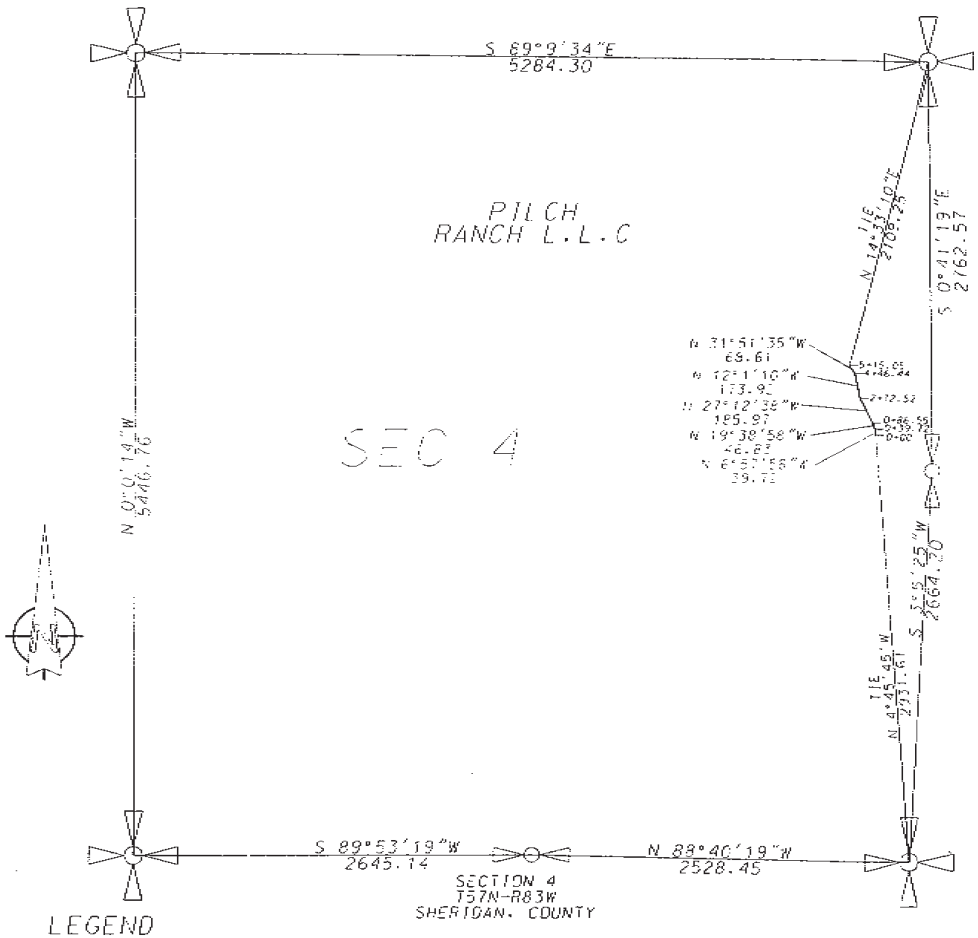

RIGHT OF WAY DESCRIPTION

A strip of land for the purpose of right-of-way located in Section 4, T 57 N, R 83 W of the 6th Principal Meridian, Sheridan County, Wyoming. Said right-of-way is 10 feet in width, 5 feet on either side of the following centerline

Beginning at a point at (Sta. 0+00) on the centerline of right-of-way from which the southeast corner of said Section 4 bears N 4°45'45" W, 2531.61 feet;

thence: N 6°57'58" W, 39.72 feet to a point at Sta. 0+39.72;
thence: N 19°38'58" W, 46.83 feet to a point at Sta. 0+86.55;
thence: N 27°12'38" W, 185.97 feet to a point at Sta. 2+72.52;
thence: N 12°1'10" W, 173.92 feet to a point at Sta. 4+46.44;
thence: N 31°51'35" W, 62.61 feet to a point at Sta. 5+15.05
from which the northeast corner of said Section 4 bears N 14°35'10"E 3109.25

Said right of way is 515.05 feet in length, or 31.22 rods, and contains .12 acres.

Basis of bearing taken from Grid azimuths using GPS observation. Based on NAD 1983 State Plane Coordinates, Wyoming East Zone.

LEGEND

FOUND SECTION CORNER

FOUND QUARTER CORNER

1000 500 0 1000

SCALE: 1'' = 1000'

Total distance along C/L = 515.05

Total rods along C/L = 31.22

Total area along C/L = .12 ACRES

Apparent recorded ownership : PILCH RANCH L.L.C.

BEAR PAW ENERGY

Date:12/18/01
Prepared by Bear Paw Energy L.L.C., Denver Colorado

437

#352

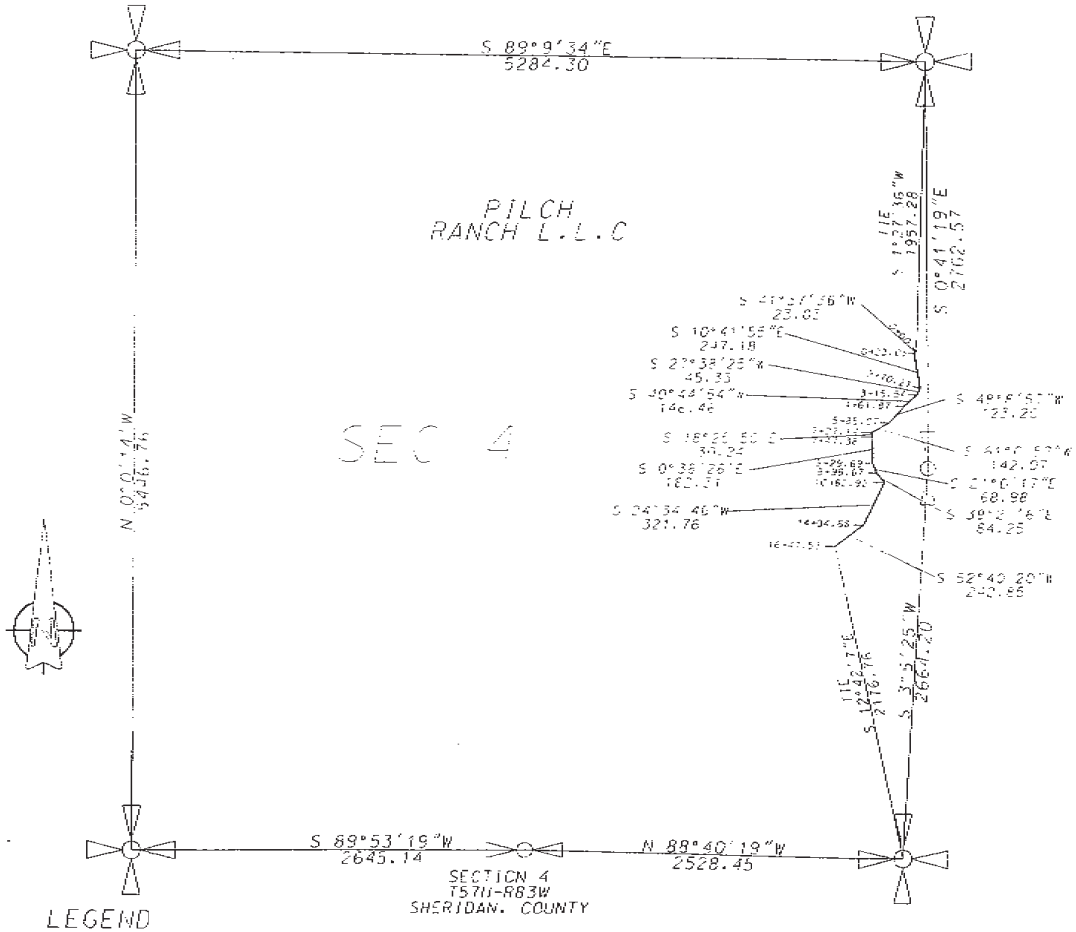

RIGHT OF WAY DESCRIPTION

A strip of land for the purpose of right-of-way located in Section 4, T 57 N, R 83 W of the 6th Principal Meridian, Sheridan County, Wyoming. Said right-of-way is 10 feet in width, 5 feet on either side of the following centerline

Beginning at a point at (Sta. 0+00) on the centerline of right-of-way from which the northeast corner of said Section 4 bears S 1°27'36" W, 1957.28 feet:

thence: S 41°37'36" W, 23.03 feet to a point at Sta. 0+23.03;
thence: S 10°41'55" E, 247.18 feet to a point at Sta. 2+70.21;
thence: S 27°38'25" W, 45.33 feet to a point at Sta. 3+15.54;
thence: S 40°44'54" W, 146.46 feet to a point at Sta. 4+61.87;
thence: S 48°8'57" W, 123.20 feet to a point at Sta. 5+85.07;
thence: S 61°0'52" W, 142.07 feet to a point at Sta. 7+27.14;
thence: S 18°25'50" E, 30.24 feet to a point at Sta. 7+47.38;
thence: S 0°38'26" E, 182.31 feet to a point at Sta. 9+29.69;
thence: S 31°0'17" E, 68.98 feet to a point at Sta. 9+98.67;
thence: S 19°27'6" E, 84.25 feet to a point at Sta. 10+82.92;
thence: S 24°34'46" W, 321.76 feet to a point at Sta. 14+04.68;
thence: S 52°40'20" W, 242.85 feet to a point at Sta. 16+47.53
from which the southeast corner of said Section 4 bears S 12°42'7"E 2176.76

Said right of way is 1647.53 feet in length, or 99.85 rods, and contains .38 acres.

Basis of bearing taken from Grid azimuths using GPS observation. Based on NAD 1983 State Plane Coordinates, Wyoming East Zone.

LEGEND

FOUND SECTION CORNER — FOUND QUARTER CORNER

1000 500 0 1000

SCALE: 1'' = 1000'

Total distance along C/L = 1647.53

Total rods along C/L = 99.85

Total area along C/L = .38 ACRES

Apparent recorded ownership : PILCH RANCH L.L.C.

BEAR PAW ENERGY

Date:12/18/01

Prepared by Bear Paw Energy L.L.C., Denver Colorado

538

#352

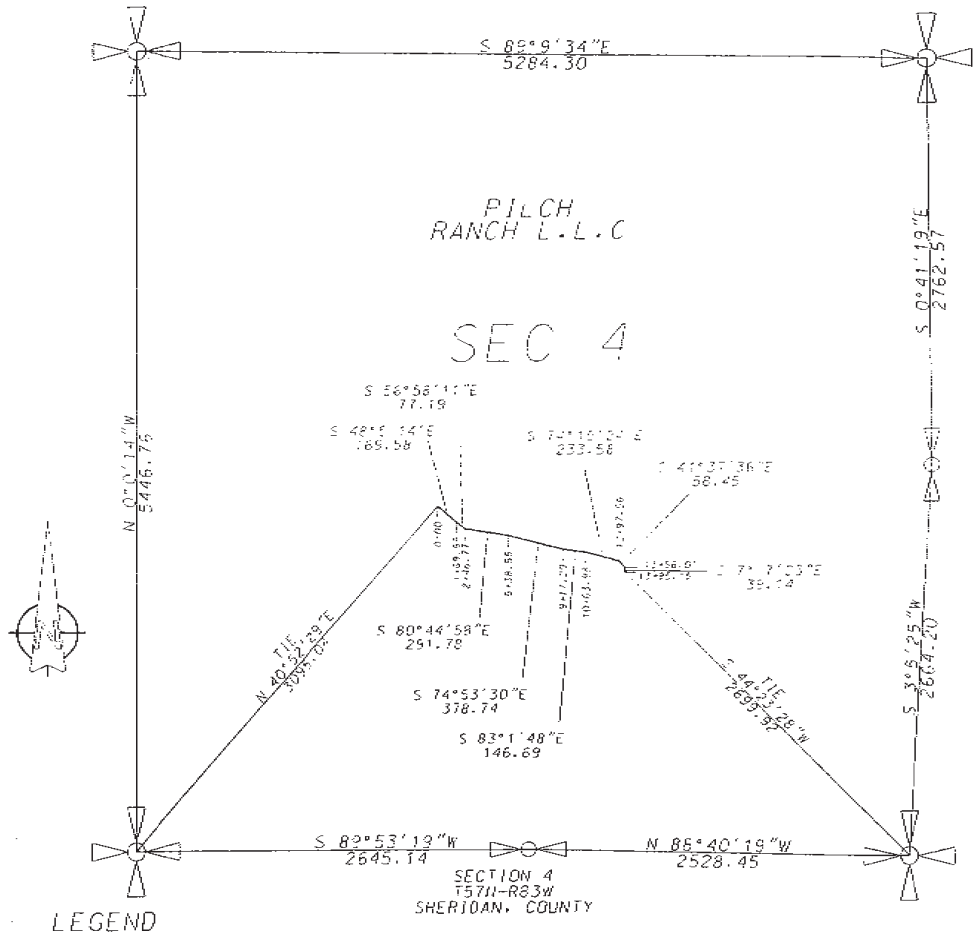

RIGHT OF WAY DESCRIPTION

A strip of land for the purpose of right-of-way located in Section 4, T 57 N, R 83 W of the 6th Principal Meridian, Sheridan County, Wyoming. Said right-of-way is 10 feet in width, 5 feet on either side of the following centerline

Beginning at a point at (Sta. 0+00) on the centerline of right-of-way from which the southwest corner of said Section 4 bears N 40°52'29" E. 3095.04 feet:

thence: S 48°5'14" E, 169.58 feet to a point at Sta. 1+69.58;
thence: S 56°58'11" E, 77.19 feet to a point at Sta. 2+46.77;
thence: S 80°44'58" E, 291.78 feet to a point at Sta. 5+38.55;
thence: S 74°53'30" E, 378.74 feet to a point at Sta. 9+17.29;
thence: S 83°1'48" E, 146.69 feet to a point at Sta. 10+63.98;
thence: S 74°19'24" E, 233.58 feet to a point at Sta. 12+97.56;
thence: S 41°37'36" E, 58.45 feet to a point at Sta. 13+56.01;
thence: S 7°7'23" E, 39.14 feet to a point at Sta. 13+95.15
from which the southwest corner of said Section 4 bears S 44°23'28"E 2699.92

Said right of way is 1395.15 feet in length, or 84.55 rods, and contains .32 acres.

Basis of bearing taken from Grid azimuths using GPS observation. Based on NAD 1983 State Plane Coordinates, Wyoming East Zone.

LEGEND

FOUND SECTION CORNER

FOUND QUARTER CORNER

1000 500 0 1000

SCALE: 1'' = 1000'

Total distance along C/L = 1395.15

Total rods along C/L = 84.55

Total area along C/L = .32 ACRES

Apparent recorded ownership : PILCH RANCH L.L.C.

BEAR PAW ENERGY

Date:12/13/01

Prepared by Bear Paw Energy L.L.C., Denver Colorado

529

#352

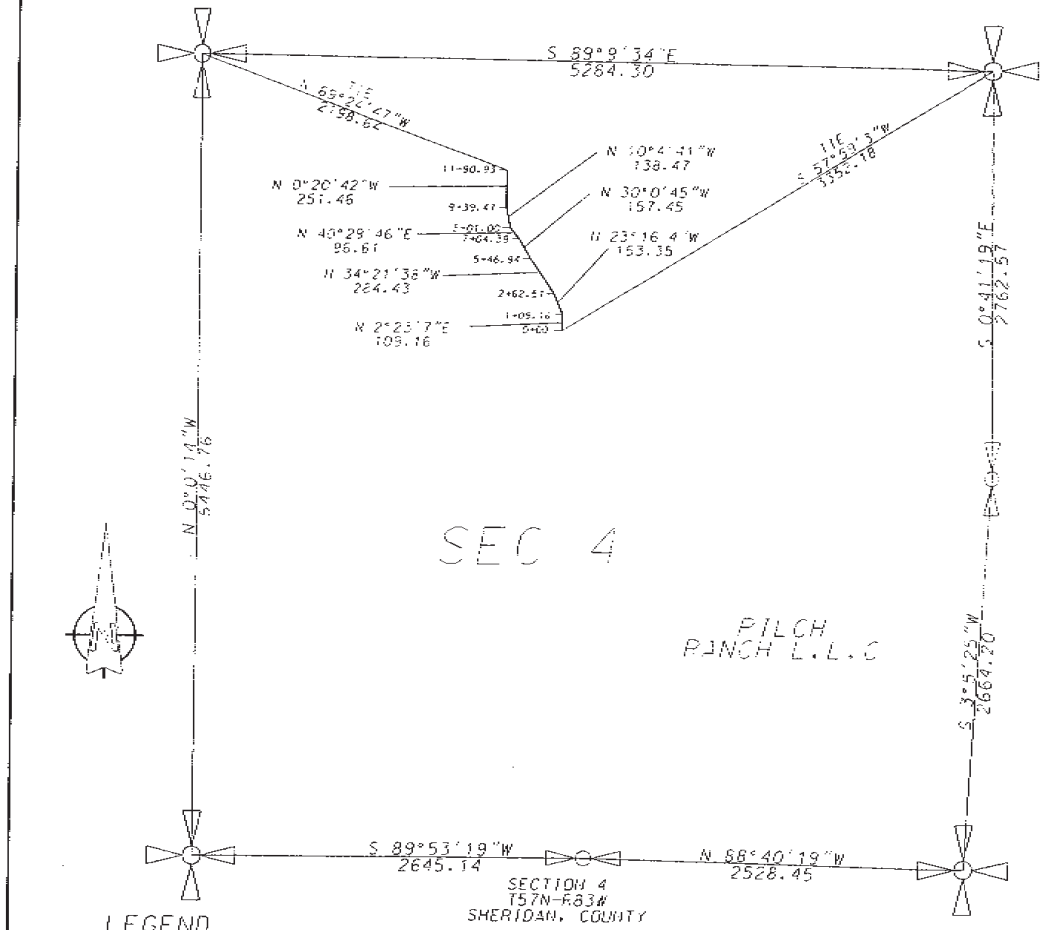

LEGEND

FOUND SECTION CORNER — FOUND QUARTER CORNER

1000 500 0 1000

SCALE: 1'' = 1000'

Total distance along C/L = 1190.93

Total rods along C/L = 72.18

Total area along C/L = .27 ACRES

Apparent recorded ownership : PILCH RANCH L.L.C.

RIGHT OF WAY DESCRIPTION

A strip of land for the purpose of right-of-way located in Section 4, T 57 N, R 83 W of the 6th Principal Meridian, Sheridan County, Wyoming. Said right-of-way is 10 feet in width, 5 feet on either side of the following centerline

Beginning at a point at (Sta. 0+00) on the centerline of right-of-way from which the northeast corner of said Section 4 bears S 57°59'3" W. 3352.18 feet:

thence: N 2°23'7" E. 109.16 feet to a point at Sta. 1+09.16;
thence: N 23°16'4" W. 153.35 feet to a point at Sta. 2+62.51;
thence: N 34°21'39" W. 284.43 feet to a point at Sta. 5+46.94;
thence: N 30°0'45" W. 157.45 feet to a point at Sta. 7+04.39;
thence: N 40°29'46" W. 96.61 feet to a point at Sta. 8+01.00;
thence: N 10°4'41" W. 138.47 feet to a point at Sta. 9+39.47;
thence: N 0°20'42" W. 251.46 feet to a point at Sta. 11+90.93;
from which the northwest corner of said Section 4 bears N 69°24'47"W 2188.64

Said right of way is 1190.93 feet in length, or 72.18 rods, and contains .27 acres.

Basis of bearing taken from Grid azimuths using GPS observation. Based on NAD 1983 State Plane Coordinates, Wyoming East Zone.

BEAR PAW ENERGY

Date: 12/13/01

Prepared by Bear Paw Energy L.L.C., Denver Colorado

540

#352

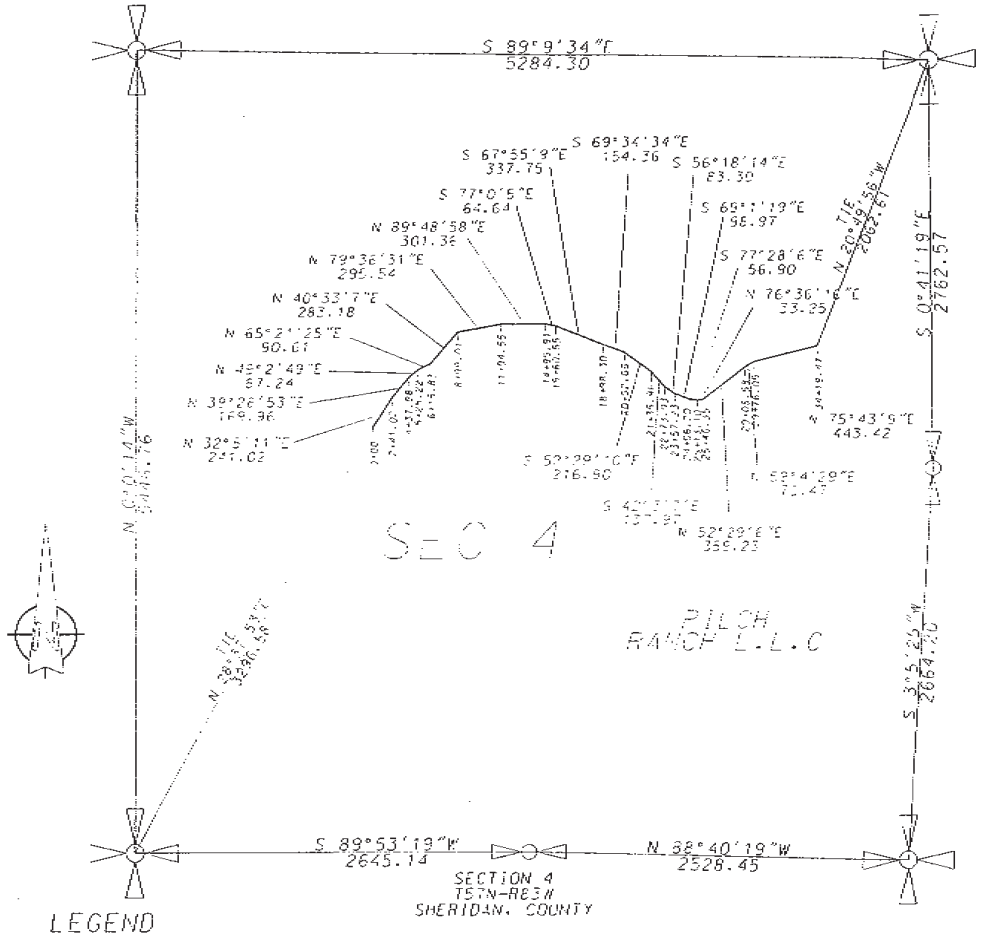

RIGHT OF WAY DESCRIPTION

A strip of land for the purpose of right-of-way located in Section 4, T 57 N, R 83 W of the 6th Principal Meridian, Sheridan County, Wyoming. Said right-of-way is 10 feet in width, 5 feet on either side of the following centerline

Beginning at a point at (Sta. 0+00) on the centerline of right-of-way from which the southeast corner of said Section 4 bears N 38°37'53" E. 3296.58 feet:

thence: N 32°5'11" E. 241.02 feet to a point at Sta. 2+41.02;
thence: N 39°26'53" E. 169.96 feet to a point at Sta. 4+37.98;
thence: N 49°2'49" E. 87.24 feet to a point at Sta. 5+25.22;
thence: N 65°21'25" E. 90.61 feet to a point at Sta. 6+15.83;
thence: N 40°33'7" E. 283.18 feet to a point at Sta. 8+99.01;
thence: N 79°36'31" E. 295.54 feet to a point at Sta. 11+94.55;
thence: N 89°48'58" E. 301.36 feet to a point at Sta. 14+95.91;
thence: S 77°0'6" E. 64.64 feet to a point at Sta. 15+60.55;
thence: S 67°55'9" E. 337.75 feet to a point at Sta. 18+98.30;
thence: S 69°34'34" E. 154.36 feet to a point at Sta. 20+52.66;
thence: S 52°29'10" E. 216.90 feet to a point at Sta. 21+35.96;
thence: S 42°3'7" E. 137.97 feet to a point at Sta. 22+73.93;
thence: S 56°18'14" E. 83.30 feet to a point at Sta. 23+57.23;
thence: S 69°1'19" E. 98.97 feet to a point at Sta. 24+56.20;
thence: S 77°28'6" E. 56.90 feet to a point at Sta. 25+13.10;
thence: N 76°36'16" E. 33.25 feet to a point at Sta. 25+46.35;
thence: N 52°29'6" E. 355.23 feet to a point at Sta. 29+05.58;
thence: N 75°43'9" E. 443.42 feet to a point at Sta. 34+19.47;
from which the Northeast corner of said Section 4 bears N 20°49'58" E 2062.61

Said right of way is 3419.47 feet in length, or 204.24 rods, and contains .79 acres.

Basis of bearing taken from Grid azimuths using GPS observation. Based on NAD 1983 State Plane Coordinates, Wyoming East Zone.

Total distance along C/L = 3419.47

Total rods along C/L = 204.24

Total area along C/L = .79 ACRES

Apparent recorded ownership : PILCH RANCH L.L.C.

BEAR PAW ENERGY

Date:12/13/01
Prepared by Bear Paw Energy L.L.C., Denver Colorado

541

#352

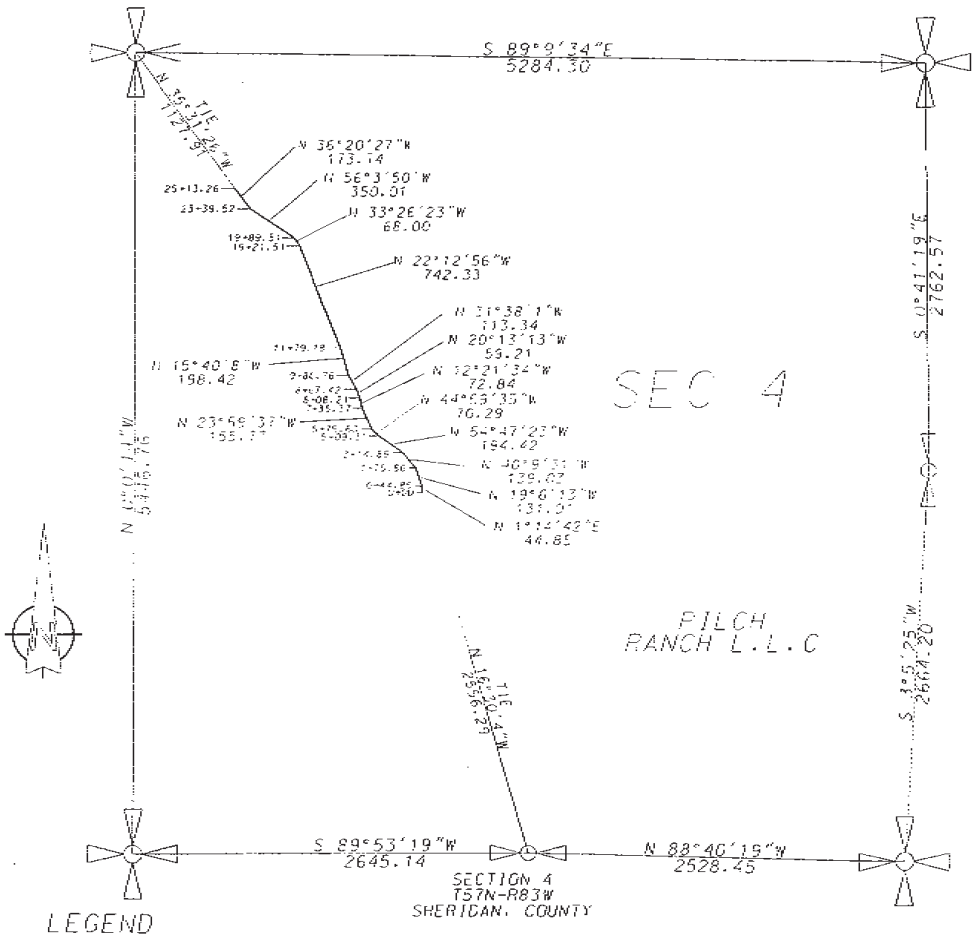

RIGHT OF WAY DESCRIPTION

A strip of land for the purpose of right-of-way located in Section 4, T 57 N, R 83 W of the 6th Principal Meridian, Sheridan County, Wyoming. Said right-of-way is 10 feet in width, 5 feet on either side of the following centerline

Beginning at a point at (Sta. 0+00) on the centerline of right-of-way from which the south quarter corner of said Section 4 bears N 16°30'4" W, 2556.29 feet:

thence: N 1°14'42" W, 44.85 feet to a point at Sta. 0+44.85;
thence: N 19°6'13" W, 131.01 feet to a point at Sta. 1+75.86;
thence: N 40°9'31" W, 139.03 feet to a point at Sta. 3+14.89;
thence: N 54°47'23" W, 194.42 feet to a point at Sta. 5+09.31;
thence: N 44°59'35" W, 70.29 feet to a point at Sta. 5+79.60;
thence: N 23°59'37" W, 155.77 feet to a point at Sta. 7+35.37;
thence: N 12°21'34" W, 72.84 feet to a point at Sta. 8+08.21;
thence: N 20°13'13" W, 59.21 feet to a point at Sta. 8+67.42;
thence: N 31°38'1" W, 113.34 feet to a point at Sta. 9+80.67;
thence: N 15°40'6" W, 198.42 feet to a point at Sta. 11+79.18;
thence: N 22°12'56" W, 742.33 feet to a point at Sta. 19+21.51;
thence: N 33°26'23" W, 68.00 feet to a point at Sta. 19+89.51;
thence: N 56°3'50" W, 350.01 feet to a point at Sta. 23+39.52;
thence: N 36°20'27" W, 173.74 feet to a point at Sta. 25+13.26;
from which the Northwest corner of said Section 4 bears N 35°31'26"W 1127.9'

Said right of way is 2513.26 feet in length, or 152.32 rods, and contains .58 acres.

Basis of bearing taken from Grid azimuths using GPS observation. Based on NAD 1983 State Plane Coordinates, Wyoming East Zone.

LEGEND

FOUND SECTION CORNER

FOUND QUARTER CORNER

1000 500 0 1000

SCALE: 1'' = 1000'

Total distance along C/L = 2513.26

Total rods along C/L = 152.32

Total area along C/L = .58 ACRES

Apparent recorded ownership : PILCH RANCH L.L.C.

BEAR PAW ENERGY

Date:12/11/01

Prepared by Bear Paw Energy L.L.C., Denver Colorado

542

#352

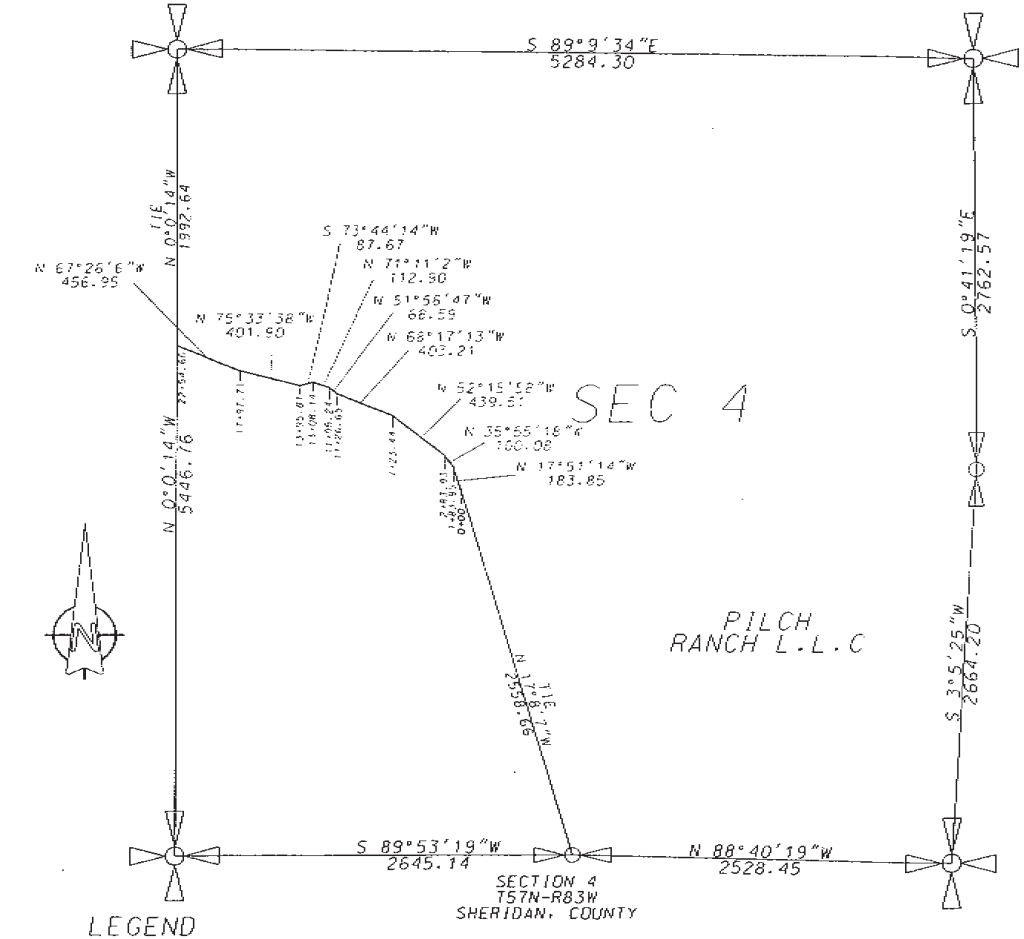

RIGHT OF WAY DESCRIPTION

A strip of land for the purpose of right-of-way located in Section 4, T 57 N, R 83 W of the 6th Principal Meridion, Sheridon County, Wyoming. Said right-of-way is 10 feet in width, 5 feet on either side of the following centerline

Beginning at a point at (Sta. 0+00) on the centerline of right-of-way from which the south quarter corner of said Section 4 bears N 17°8'17" W. 2558.66 feet:

thence: N 17°51'14" W. 183.85 feet to a point at Sta. 1+83.85:
thence: N 35°55'18" W. 100.08 feet to a point at Sta. 2+83.93:
thence: N 52°15'58" W. 439.51 feet to a point at Sta. 7+23.44:
thence: N 68°17'13" W. 403.21 feet to a point at Sta. 11+26.65:
thence: N 51°56'47" W. 68.59 feet to a point at Sta. 11+95.24:
thence: N 71°11'2" W. 112.90 feet to a point at Sta. 13+08.14:
thence: S 73°44'14" W. 87.67 feet to a point at Sta. 13+95.81:
thence: N 75°33'38" W. 401.90 feet to a point at Sta. 17+97.71:
thence: N 67°26'6" W. 456.95 feet to a point at Sta. 22+54.66:
from which the Northwest corner of said Section 4 bears N 0°0'14"W 1992.64

Said right of way is 2254.66 feet in length, or 136.65 rods, and contains .52 acres.

Basis of bearing taken from Grid azimuths using GPS observation. Based on NAD 1983 State Plane Coordinates, Wyoming East Zone.

543

LEGEND

FOUND SECTION CORNER

FOUND QUARTER CORNER

1000 500 0 1000

SCALE: 1'' = 1000'

Total distance along C/L = 2254.66

Total rods along C/L = 136.65

Total area along C/L = .52 ACRES

Apparent recorded ownership : PILCH RANCH L.L.C.

BEAR PAW ENERGY

Date:12/11/01

Prepared by Bear Paw Energy L.L.C., Denver Colorado

#352

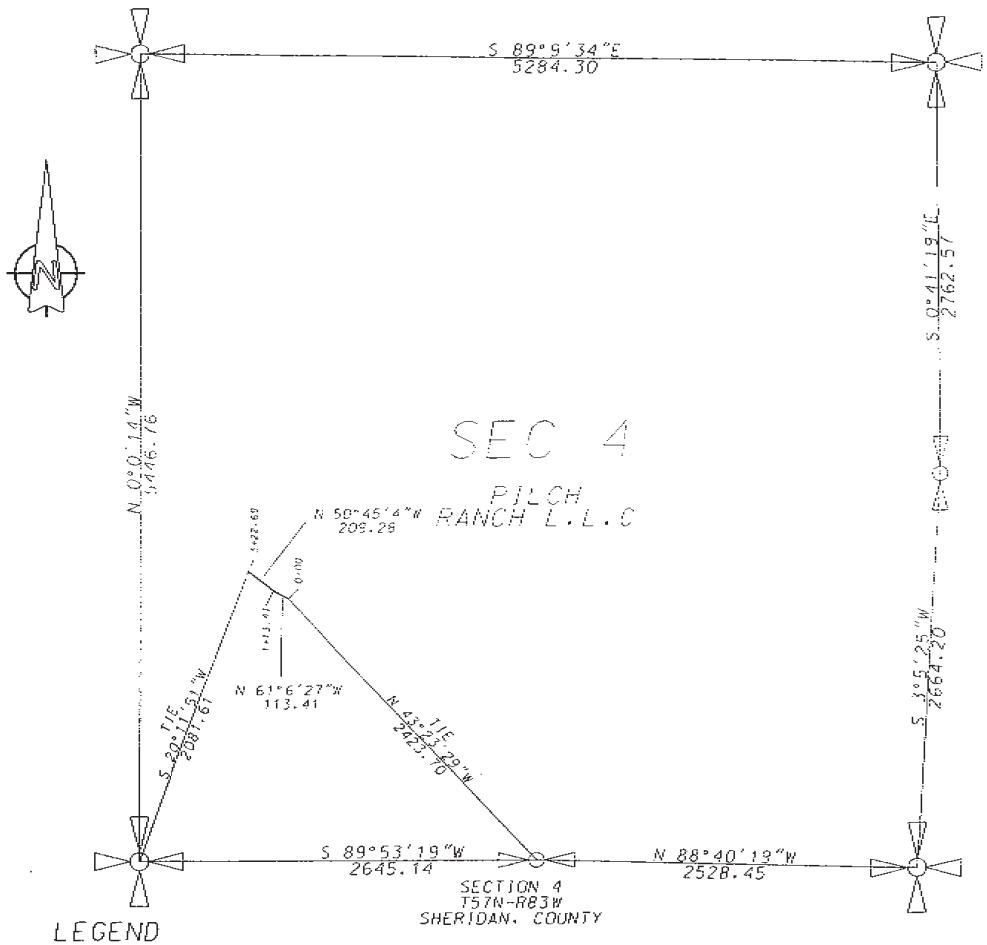

LEGEND

FOUND SECTION CORNER

FOUND QUARTER CORNER

1000 500 0 1000

SCALE: 1'' = 1000'

RIGHT OF WAY DESCRIPTION

A strip of land for the purpose of right-of-way located in Section 4, T 57 N, R 83 W of the 6th Principal Meridian, Sheridan County, Wyoming. Said right-of-way is 10 feet in width, 5 feet on either side of the following centerline

Beginning at a point at (Sta. 0+00) on the centerline of right-of-way from which the south quarter corner of said Section 4 bears N 43°23'29" E, 2423.70 feet:

thence: N 61°6'27" W, 113.41 feet to a point at Sta. 1+13.41;
thence: N 50°45'4" W, 209.28 feet to a point at Sta. 3+22.69
from which the Southwest corner of said Section 4 bears S 20°11'51"E 2081.61

Said right of way is 322.69 feet in length, or 19.56 rods, and contains .07 acres.

Basis of bearing taken from Grid azimuths using GPS observation. Based on NAD 1983 State Plane Coordinates, Wyoming East Zone.

Total distance along C/L = 322.69

Total rods along C/L = 19.56

Total area along C/L = .07 ACRES

Apparent recorded ownership : PILCH RANCH L.L.C.

BEAR PAW ENERGY

Date: 12/11/01
Prepared by Bear Paw Energy L.L.C., Denver Colorado

4 of

#352

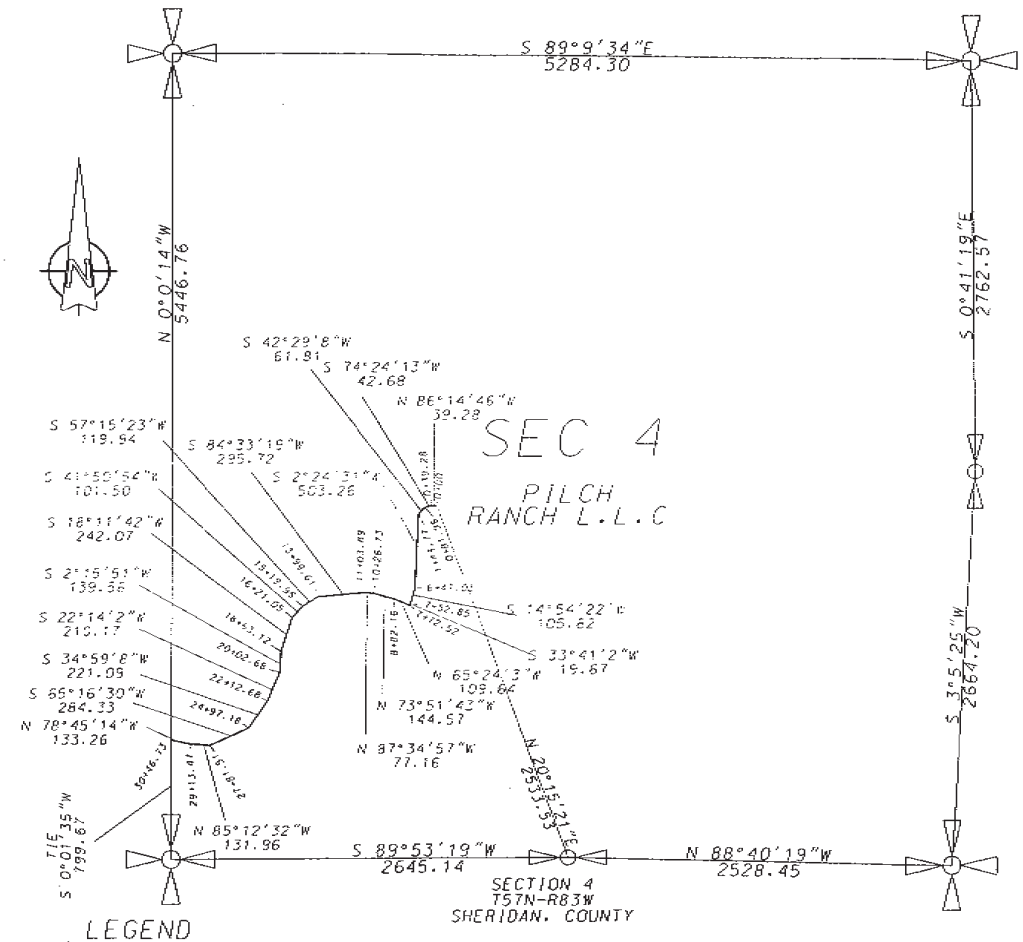

RIGHT OF WAY DESCRIPTION

A strip of land for the purpose of right-of-way located in Section 4, T 57 N, R 83 W of the 6th Principal Meridian, Sheridan County, Wyoming. Said right-of-way is 10 feet in width, 5 feet on either side of the following centerline

Beginning at a point at (Sta. 0+00) on the centerline of right-of-way from which the south quarter corner of said Section 4 bears N 20°15'21" E, 2533.53 feet:

thence: N 86°14'46" W, 39.28 feet to a point at Sta. 0+39.28;
thence: S 74°24'13" W, 42.68 feet to a point at Sta. 0+81.96;
thence: S 42°29'8" W, 61.81 feet to a point at Sta. 1+43.77;
thence: S 2°24'31" W, 503.26 feet to a point at Sta. 6+47.03;
thence: S 14°54'22" W, 105.82 feet to a point at Sta. 7+52.85;
thence: S 33°41'2" W, 19.67 feet to a point at Sta. 7+72.52;
thence: N 65°24'3" W, 109.64 feet to a point at Sta. 8+82.16;
thence: N 73°51'43" W, 144.57 feet to a point at Sta. 10+26.73;
thence: N 87°34'57" W, 77.16 feet to a point at Sta. 11+03.89;
thence: S 84°33'19" W, 295.72 feet to a point at Sta. 13+99.61;
thence: S 57°15'23" W, 119.94 feet to a point at Sta. 15+19.95;
thence: S 41°50'54" W, 101.50 feet to a point at Sta. 16+21.05;
thence: S 18°11'42" W, 242.07 feet to a point at Sta. 18+63.12;
thence: S 2°15'51" W, 139.56 feet to a point at Sta. 20+02.68;
thence: S 22°14'2" W, 210.17 feet to a point at Sta. 22+12.68;
thence: S 34°59'8" W, 221.09 feet to a point at Sta. 24+97.18;
thence: S 65°16'30" W, 284.33 feet to a point at Sta. 27+81.51;
thence: N 85°12'32" W, 131.96 feet to a point at Sta. 29+13.47;
thence: N 78°45'14" W, 133.26 feet to a point at Sta. 30+46.73;
from which the Southwest corner of said Section 4 bears S 0°01'35"W 799.67

Said right of way is 3046.73 feet in length, or 184.65 rods, and contains .70 acres.

Basis of bearing taken from Grid azimuths using GPS observation. Based on NAD 1983 State Plane Coordinates, Wyoming East Zone.

Total distance along C/L = 3046.73

Total rods along C/L = 184.65

Total area along C/L = .70 ACRES

Apparent recorded ownership : PILCH RANCH L.L.C.

BEAR PAW ENERGY

Date:12/11/01
Prepared by Bear Paw Energy L.L.C., Denver Colorado

546

#352

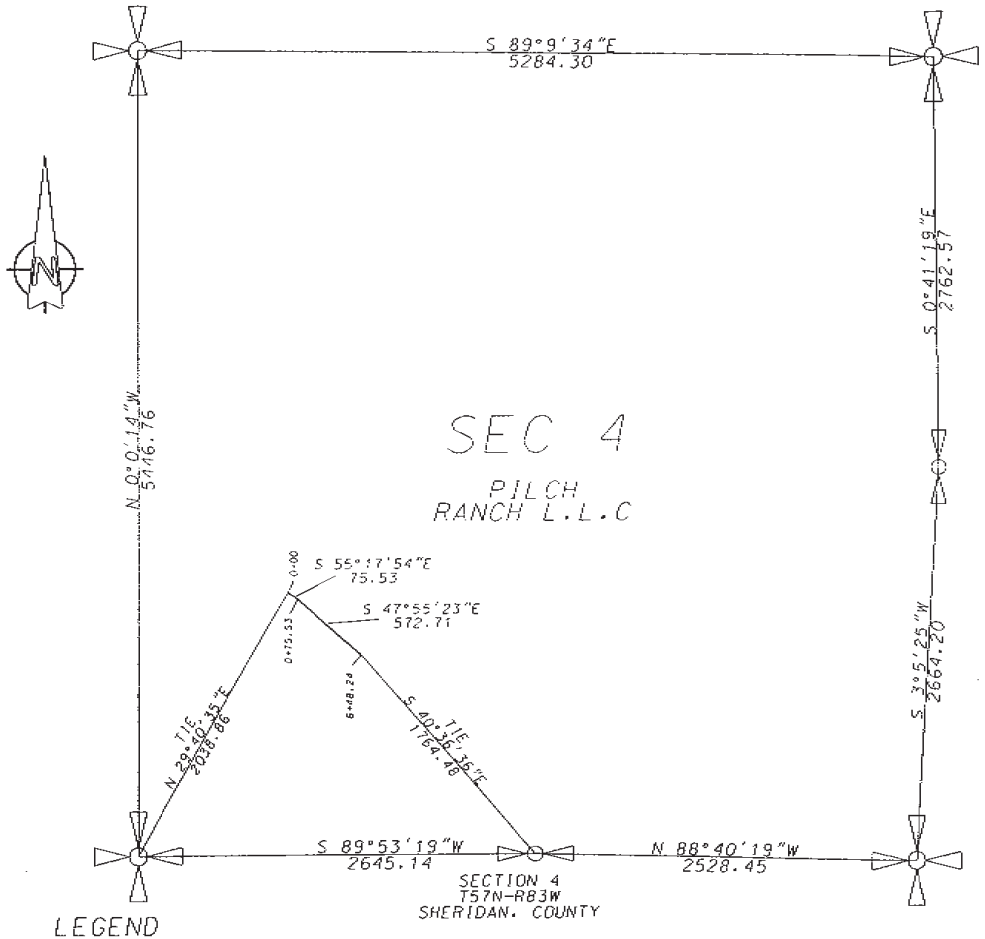

RIGHT OF WAY DESCRIPTION

A strip of land for the purpose of right-of-way located in Section 4, T 57 N, R 83 W of the 6th Principal Meridian, Sheridan County, Wyoming. Said right-of-way is 10 feet in width, 5 feet on either side of the following centerline

Beginning at a point at (Sta. 0+00) on the centerline of right-of-way from which the south quarter corner of said Section 4 bears N 29°40'35" E, 2038.86 feet:

thence: S 55°17'54" E, 75.53 feet to a point at Sta. 0+75.53:
thence: S 47°55'23" E, 572.71 feet to a point at Sta. 6+48.24:
from which the Southwest corner of said Section 4 bears S 40°36'36"E 1764.48

Said right of way is 648.24 feet in length, or 39.28 rods, and contains .15 acres.

Basis of bearing taken from Grid azimuths using GPS observation. Based on NAD 1983 State Plane Coordinates, Wyoming East Zone.

LEGEND

FOUND SECTION CORNER

FOUND QUARTER CORNER

1000 500 0 1000

SCALE: 1'' = 1000'

Total distance along C/L = 648.24

Total rods along C/L = 39.28

Total area along C/L = .15 ACRES

Apparent recorded ownership : PILCH RANCH L.L.C.

BEAR PAW ENERGY

Date:12/11/01
Prepared by Bear Paw Energy L.L.C., Denver Colorado

#352
#346

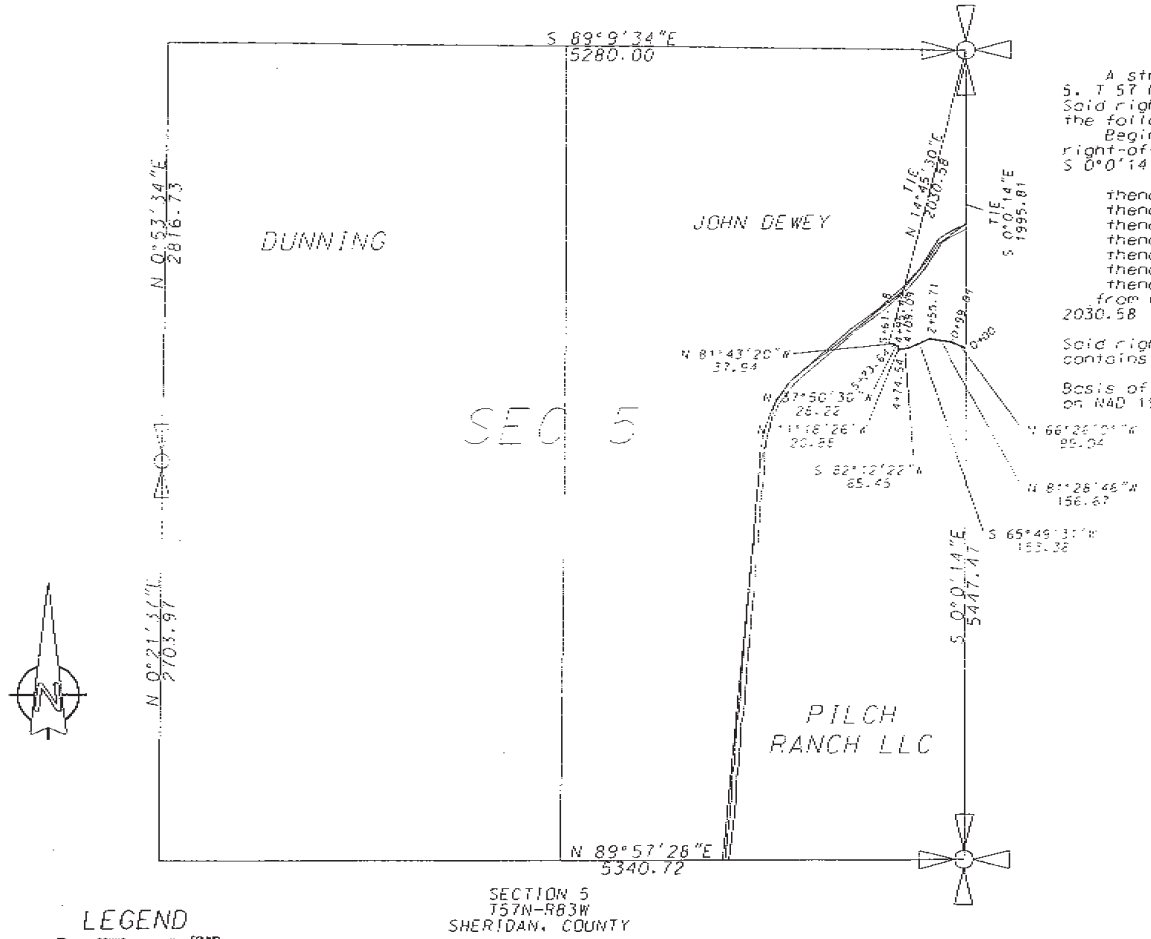

RIGHT OF WAY DESCRIPTION

A strip of land for the purpose of right-of-way located in Section 5, T 57 N, R 83 W of the 6th Principal Meridian, Sheridan County, Wyoming. Said right-of-way is 10 feet in width, 5 feet on either side of the following centerline

Beginning at a point at (Sta. 0+00) on the centerline of right-of-way from which the Northeast corner of said Section 5 bears S 0°0'14" E, 1995.81 feet:

thence: N 66°26'01" W, 99.04 feet to a point at Sta. 0+99.04;
thence: N 81°28'46" W, 156.67 feet to a point at Sta. 2+25.71;
thence: S 65°49'31" W, 153.38 feet to a point at Sta. 4+09.09;
thence: S 82°12'22" W, 65.45 feet to a point at Sta. 4+74.54;
thence: N 11°18'26" W, 20.88 feet to a point at Sta. 4+95.42;
thence: N 37°50'30" W, 28.22 feet to a point at Sta. 5+23.64;
thence: N 81°43'20" W, 37.94 feet to a point at Sta. 5+61.58
from which the Northeast corner of said Section 5 bears N 14°45'30"E 2030.58

Said right of way is 561.58 feet in length, or 34.04 rods, and contains .13 acres.

Basis of bearing taken from Grid azimuths using GPS observation. Based on NAD 1983 State Plane Coordinates, Wyoming East Zone.

LEGEND

FOUND SECTION CORNER
FOUND QUARTER CORNER

1000 500 0 1000

SCALE: 1'' = 1000'

Total distance along C/L = 561.58
Total rods along C/L = 34.04
Total area along C/L = .13 ACRES
Apparent recorded ownership : PILCH RANCH L.L.C.

BEAR PAW ENERGY

Date:12/11/01
Prepared by Bear Paw Energy L.L.C., Denver Colorado

#352
#346

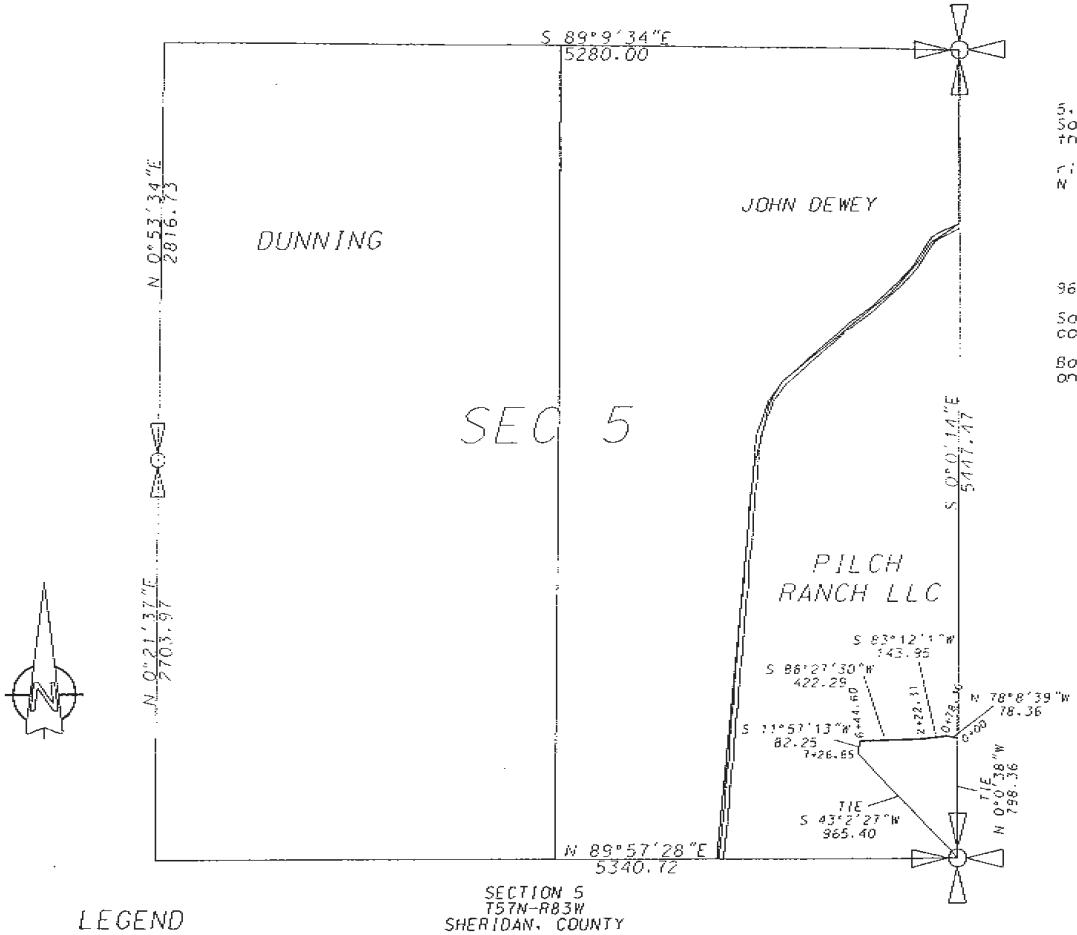

SECTION 5
T57N-R83W
SHERIDAN, COUNTY

RIGHT OF WAY DESCRIPTION

A strip of land for the purpose of right-of-way located in Section 5, T 57 N, R 83 W of the 6th Principal Meridian, Sheridan County, Wyoming. Said right-of-way is 10 feet in width, 5 feet on either side of the following centerline

Beginning at a point at (Sta. 0+00) on the centerline of right-of-way from which the Southeast corner of said Section 5 bears N 0°0'38" W, 798.00 feet:

thence: N 78°8'39" W, 78.36 feet to a point at Sta. 0+78.36;
thence: S 83°12'1" W, 143.95 feet to a point at Sta. 2+22.31;
thence: S 88°27'30" W, 422.29 feet to a point at Sta. 6+44.60;
thence: S 11°57'13" W, 82.25 feet to a point at Sta. 7+26.85;
from which the Southeast corner of said Section 5 bears S 43°2'27"W 965.40

Said right of way is 726.85 feet in length, or 44.05 rods, and contains .17 acres.

Basis of bearing taken from Grid azimuths using GPS observation. Based on NAD 1983 State Plane Coordinates, Wyoming East Zone.

LEGEND

FOUND SECTION CORNER

FOUND QUARTER CORNER

1000 500 0 1000

SCALE: 1'' = 1000'

Total distance along C/L = 726.85

Total rods along C/L = 44.05

Total area along C/L = .17 ACRES

Apparent recorded ownership : PILCH RANCH L.L.C.

BEAR PAW ENERGY

Date:12/11/01
Prepared by Bear Paw Energy L.L.C., Denver Colorado

548

#364

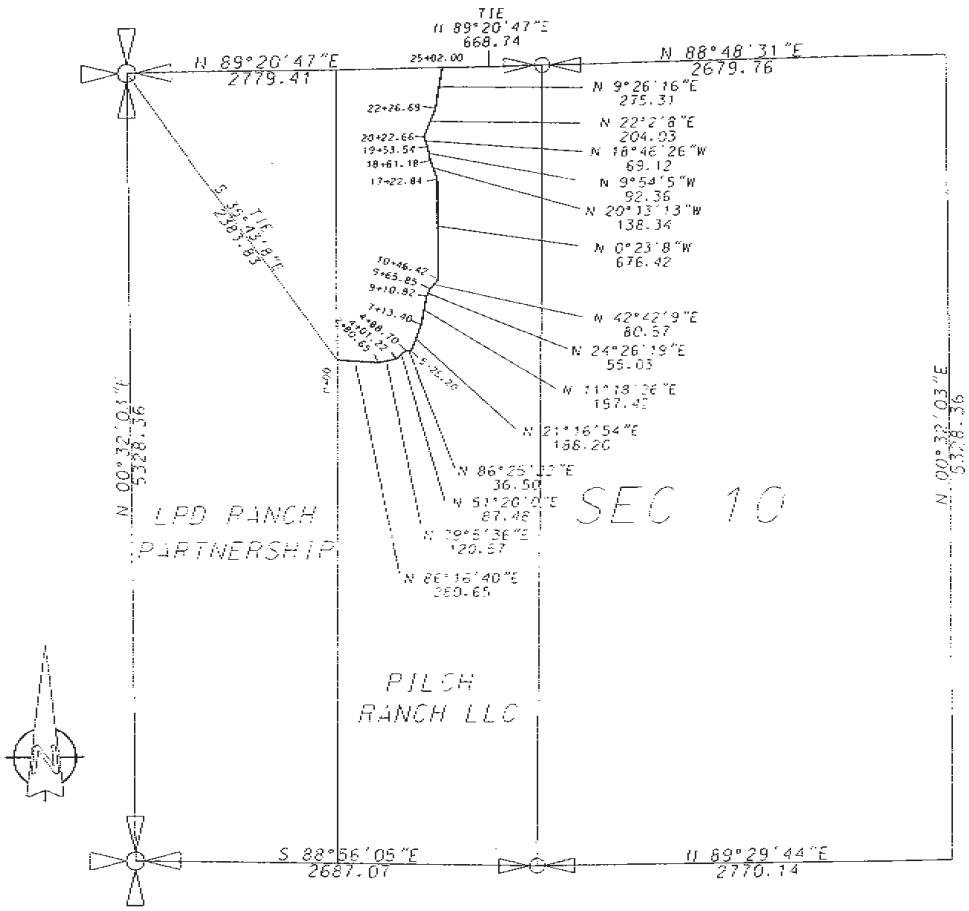

SECTION 10
T57N-R83W
SHERIDAN, COUNTY

LEGEND

FOUND SECTION CORNER

FOUND QUARTER CORNER

1000 500 0 1000

SCALE: 1'' = 1000'

Total distance along C/L = 2502.00

Total rods along C/L = 151.64

Total area along C/L = .57 ACRES

Apparent recorded ownership : PILCH RANCH L.L.C.

RIGHT OF WAY DESCRIPTION

A strip of land for the purpose of right-of-way located in Section 10, T 57 N, R 83 W of the 6th Principal Meridian, Sheridan County, Wyoming. Said right-of-way is 10 feet in width, 5 feet on either side of the following centerline

Beginning at a point at (Sta. 0+00) on the centerline of right-of-way, from which the Northwest corner of said Section 10 bears S 35°43'8" E, 2383.83 feet:

thence: N 86°16'40" E, 280.65 feet to a point at Sta. 2+80.65;
thence: N 79°5'36" E, 120.57 feet to a point at Sta. 4+01.22;
thence: N 51°20'0" E, 87.48 feet to a point at Sta. 4+88.70;
thence: N 86°25'22" E, 36.50 feet to a point at Sta. 5+25.20
thence: N 21°16'54" E, 188.20 feet to a point at Sta. 7+13.40
thence: N 11°18'26" E, 197.42 feet to a point at Sta. 9+10.82
thence: N 24°26'19" E, 55.03 feet to a point at Sta. 9+65.85
thence: N 42°42'9" E, 80.57 feet to a point at Sta. 10+46.42
thence: N 0°23'8" W, 676.42 feet to a point at Sta. 17+22.84
thence: N 20°13'13" W, 138.34 feet to a point at Sta. 18+61.18
thence: N 9°54'5" W, 92.36 feet to a point at Sta. 19+53.54
thence: N 18°46'26" W, 69.12 feet to a point at Sta. 20+22.66
thence: N 22°2'8" E, 204.03 feet to a point at Sta. 22+26.69
thence: N 89°20'47" E, 275.31 feet to a point at Sta. 25+02.00
from which the North quarter corner of said Section 10 bears N 89°20'47"E 668.74

Said right of way is 2502.00 feet in length, or 151.64 rods, and contains .57 acres.

Basis of bearing taken from Grid azimuths using GPS observation. Based on NAD 1983 State Plane Coordinates, Wyoming East Zone.

BEAR PAW ENERGY

Date:12/19/01
Prepared by Bear Paw Energy L.L.C., Denver Colorado

549

#364

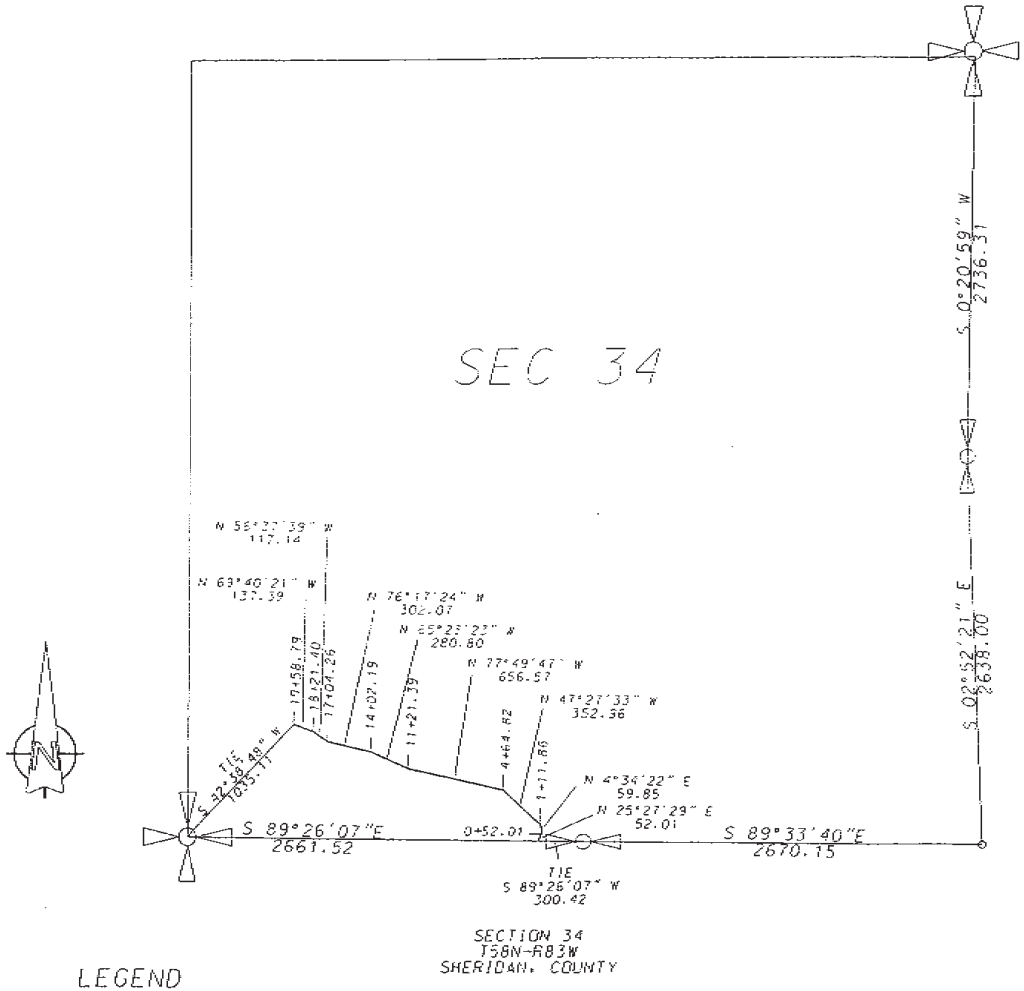

SECTION 34
T58N-R83W
SHERIDAN, COUNTY

LEGEND

FOUND SECTION CORNER

FOUND QUARTER CORNER

1000 500 0 1000

SCALE: 1'' = 1000'

Total distance along C/L = 1958.79

Total rods along C/L = 118.71

Total area along C/L = .45 ACRES

Apparent recorded ownership : PILCH RANCH L.L.C.

RIGHT OF WAY DESCRIPTION

A strip of land for the purpose of right-of-way located in Section 34, T 58 N, R 83 W of the 6th Principal Meridian, Sheridan County, Wyoming. Said right-of-way is 10 feet in width, 5 feet on either side of the following centerline

Beginning at a point at (Sta. 0+00) on the centerline of right-of-way from which the south quarter corner of said Section 34 bears S 89°26'07" W, 300.42 feet:

thence: N 25°27'29" E, 52.01 feet to a point at Sta. 0+52.01
thence: N 4°34'22" E, 59.85 feet to a point at Sta. 1+11.86
thence: N 47°27'33" W, 352.96 feet to a point at Sta. 4+64.82
thence: N 77°49'47" W, 656.57 feet to a point at Sta. 11+21.39
thence: N 65°23'23" W, 280.80 feet to a point at Sta. 14+02.19
thence: N 76°17'24" W, 302.07 feet to a point at Sta. 17+04.26
thence: N 56°37'39" W, 117.14 feet to a point at Sta. 18+21.40
thence: N 69°40'21" W, 137.39 feet to a point at Sta. 19+58.79
from which the northeast corner of said Section 34 bears S 42°38'48" E 1035.11 feet.

Said right of way is 1958.79 feet in length, or 118.71 rods, and contains .45 acres.

Basis of bearing taken from Grid azimuths using GPS observation. Based on NAD 1983 State Plane Coordinates, Wyoming East Zone.

BEAR PAW ENERGY

Date:12/20/01
Prepared by Bear Paw Energy L.L.C., Denver Colorado

#364

RIGHT OF WAY DESCRIPTION

A strip of land for the purpose of right-of-way located in Section 34, T 58 N, R 83 W of the 6th Principal Meridian, Sheridan County, Wyoming. Said right-of-way is 10 feet in width, 5 feet on either side of the following centerline

Beginning at a point at (Sta. 0+00) on the centerline of right-of-way from which the south quarter corner of said Section 34 bears S 89°26'07" W, 300.42 feet:

thence: N 67°16'16" E, 460.12 feet to a point at Sta. 4+60.12
thence: N 24°58'34" E, 528.32 feet to a point at Sta. 9+88.44
thence: N 34°59'9" E, 88.56 feet to a point at Sta. 10+77.00
thence: N 39°50'11" E, 356.73 feet to a point at Sta. 14+33.73
thence: N 42°56'15" E, 250.26 feet to a point at Sta. 16+83.99
thence: N 54°37'55" E, 206.84 feet to a point at Sta. 18+90.83
thence: N 46°7'40" E, 259.13 feet to a point at Sta. 21+49.96
thence: N 40°32'16" E, 198.12 feet to a point at Sta. 23+48.08
thence: N 59°55'32" E, 1119.46 feet to a point at Sta. 24+67.54
thence: N 72°53'36" E, 74.00 feet to a point at Sta. 25+41.54
thence: N 84°7'33" E, 319.06 feet to a point at Sta. 28+60.60
thence: N 88°35'6" E, 440.85 feet to a point at Sta. 33+01.45
thence: N 51°35'56" E, 55.54 feet to a point at Sta. 33+56.99
thence: N 60°31'6" E, 95.83 feet to a point at Sta. 34+52.82
thence: N 81°33'2" E, 185.18 feet to a point at Sta. 36+38.00
from which the west quarter corner of said Section 34 bears S 02°52'21" E 669.60 feet.

Said right of way is 3638.00 feet in length, or 220.48 rods, and contains .84 acres.

Basis of bearing taken from Grid azimuths using GPS observation. Based on NAD 1983 State Plane Coordinates, Wyoming East Zone.

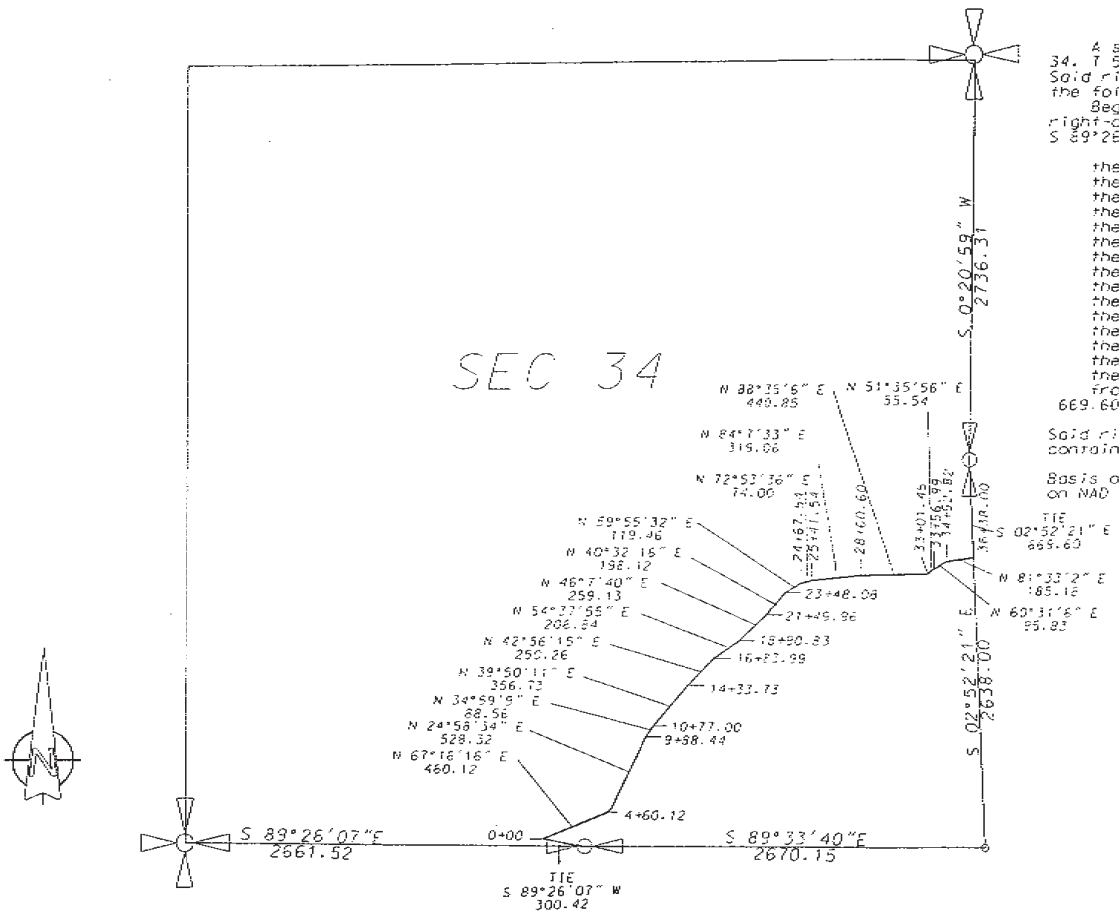

SECTION 34
T58N-R83W
SHERIDAN, COUNTY

LEGEND

FOUND SECTION CORNER
FOUND QUARTER CORNER

1000 500 0 1000

SCALE: 1'' = 1000'

Total distance along C/L = 3638.00

Total rods along C/L = 220.48

Total area along C/L = .84 ACRES

Apparent recorded ownership : PILCH RANCH L.L.C.

BEAR PAW ENERGY

Date:12/20/01
Prepared by Bear Paw Energy L.L.C., Denver Colorado

551

#364

RIGHT OF WAY DESCRIPTION

A strip of land for the purpose of right-of-way located in Section 34, T 58 N, R 83 W of the 6th Principal Meridian, Sheridan County, Wyoming. Said right-of-way is 10 feet in width, 5 feet on either side of the following centerline

Beginning at a point at (Sta. 0+00) on the centerline of right-of-way from which the south quarter corner of said Section 34 bears N 36°5'37" E, 1714.55 feet:

thence: N 21°47'48" W, 57.43 feet to a point at Sta. 0+57.43
thence: N 46°24'5" E, 244.42 feet to a point at Sta. 3+01.85
thence: N 36°51'49" E, 117.31 feet to a point at Sta. 4+19.16
thence: N 2°56'6" W, 83.29 feet to a point at Sta. 5+02.45
thence: N 17°40'50" E, 154.48 feet to a point at Sta. 6+56.93
thence: N 24°57'28" W, 136.46 feet to a point at Sta. 7+93.41
thence: N 12°24'23" W, 128.87 feet to a point at Sta. 9+22.28
thence: N 0°41'54" W, 174.92 feet to a point at Sta. 10+97.20
thence: N 8°29'13" W, 144.50 feet to a point at Sta. 12+41.70
thence: N 3°37'55" W, 134.65 feet to a point at Sta. 13+76.35
thence: N 12°28'47" W, 286.19 feet to a point at Sta. 16+62.54
from which the west quarter corner of said Section 34 bears S 81°22'31" E 1955.16 feet.

Said right of way is 3638.00 feet in length, or 220.48 rods, and contains .84 acres.

Basis of bearing taken from Grid azimuths using GPS observation. Based on NAD 1983 State Plane Coordinates, Wyoming East Zone.

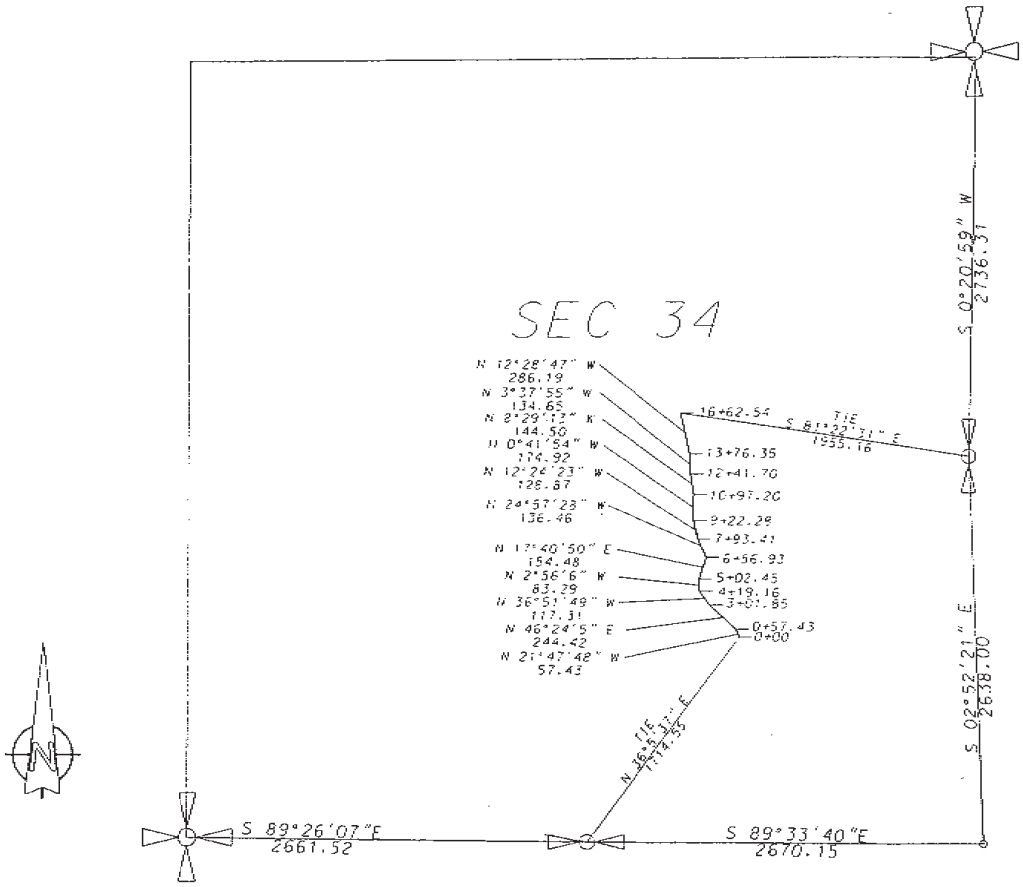

SECTION 34
T58N-R83W
SHERIDAN, COUNTY

LEGEND

FOUND SECTION CORNER

FOUND QUARTER CORNER

1000 500 0 1000

SCALE: 1'' = 1000'

Total distance along C/L = 3638.00

Total rods along C/L = 220.48

Total area along C/L = .84 ACRES

Apparent recorded ownership : PILCH RANCH L.L.C.

BEAR PAW ENERGY

Date:12/20/01
Prepared by Bear Paw Energy L.L.C., Denver Colorado

552

#364

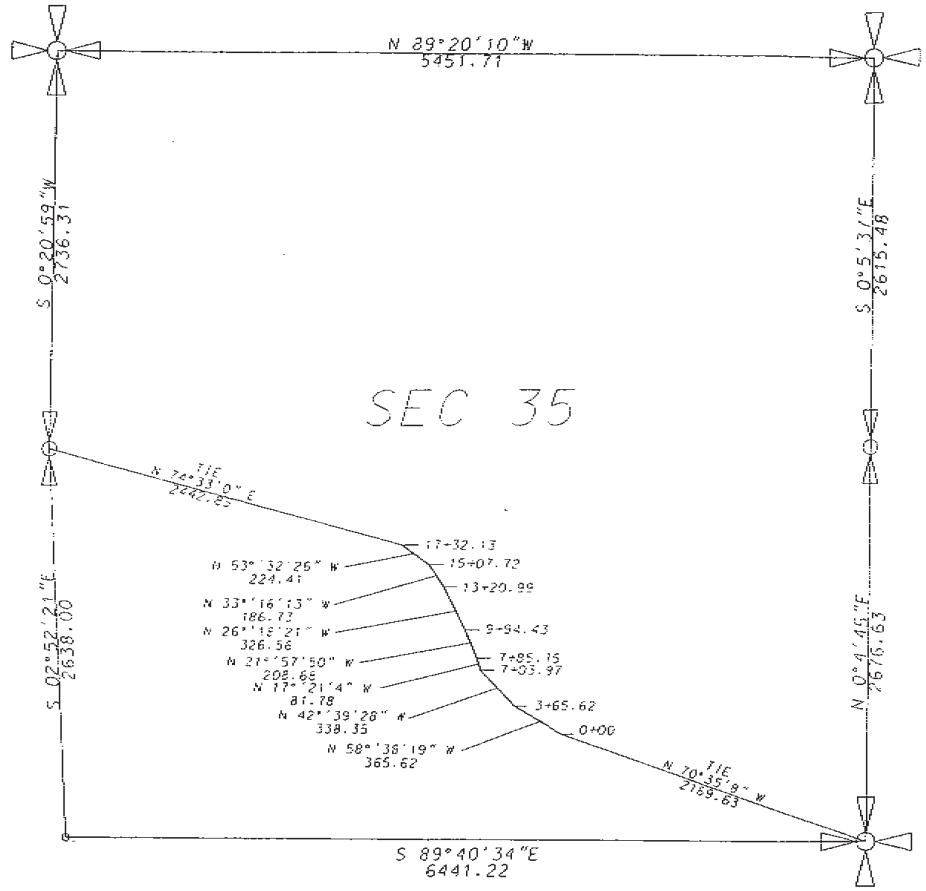

SECTION 35
T59N-R83W
SHERIDAN, COUNTY

RIGHT OF WAY DESCRIPTION

A strip of land for the purpose of right-of-way located in Section 35, T 58 N, R 83 W of the 6th Principal Meridian, Sheridan County, Wyoming. Said right-of-way is 10 feet in width, 5 feet on either side of the following centerline

Beginning at a point at (Sta. 0+00) on the centerline of right-of-way from which the southeast corner of said Section 35 bears N 70°35'8" W, 2169.63 feet;

thence: N 58°38'19" W, 365.62 feet to a point at Sta. 3+65.62
thence: N 42°39'28" W, 338.35 feet to a point at Sta. 7+03.97
thence: N 17°21'4" W, 81.78 feet to a point at Sta. 7+85.75
thence: N 21°57'50" W, 208.68 feet to a point at Sta. 9+94.43
thence: N 26°18'21" W, 326.56 feet to a point at Sta. 13+20.99
thence: N 33°16'13" W, 186.73 feet to a point at Sta. 15+07.72
thence: N 53°32'26" W, 224.41 feet to a point at Sta. 17+32.13
from which the west quarter corner of said Section 35 bears N 74°33'0" E 2442.85 feet.

Said right of way is 1732.13 feet in length, or 104.98 rods, and contains .40 acres.

Basis of bearing taken from Grid azimuths using GPS observation. Based on NAD 1933 State Plane Coordinates, Wyoming East Zone.

553

LEGEND

FOUND SECTION CORNER

FOUND QUARTER CORNER

1000 500 0 1000

SCALE: 1'' = 1000'

Total distance along C/L = 1732.13

Total rods along C/L = 104.98

Total area along C/L = .40 ACRES

Apparent recorded ownership : PILCH RANCH L.L.C.

BEAR PAW ENERGY

Date:12/20/01
Prepared by Bear Paw Energy L.L.C., Denver Colorado

#364

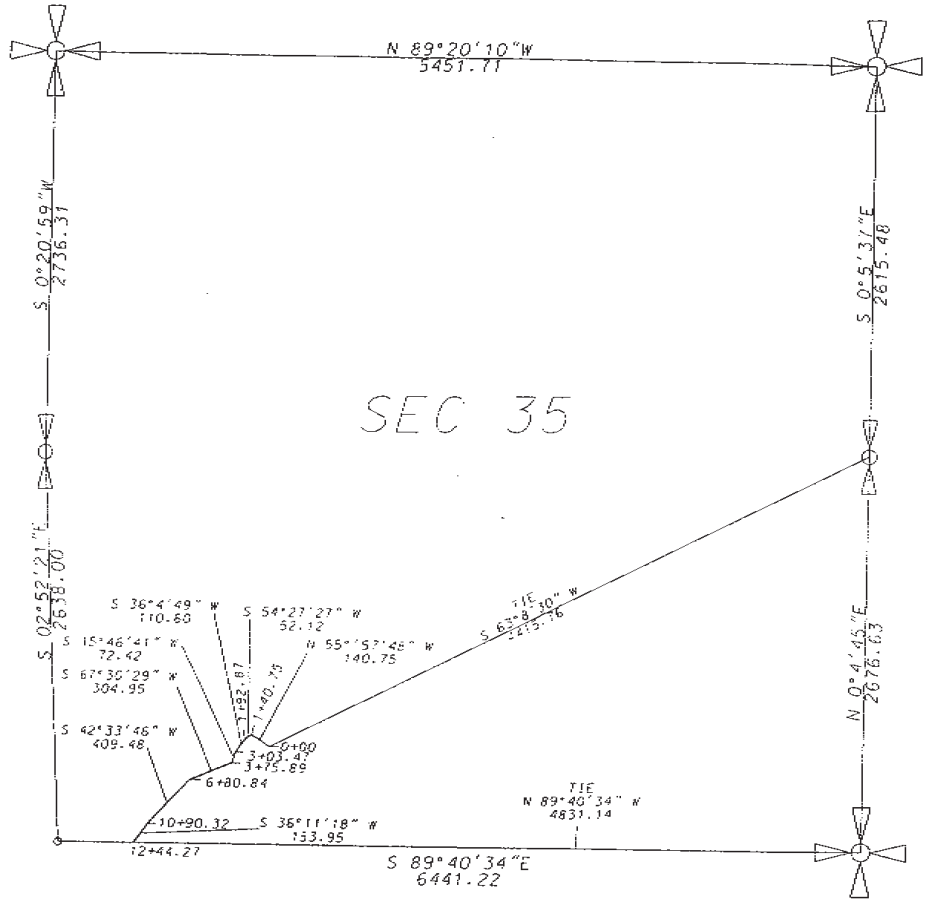

SECTION 35
T58N-R83W
SHERIDAN, COUNTY

LEGEND

FOUND SECTION CORNER

FOUND QUARTER CORNER

1000 500 0 1000

SCALE: 1'' = 1000'

Total distance along C/L = 784.98

Total rods along C/L = 75.41

Total area along C/L = .29 ACRES

Apparent recorded ownership : PILCH RANCH L.L.C.

RIGHT OF WAY DESCRIPTION

A strip of land for the purpose of right-of-way located in Section 35, T 58 N, R 83 W of the 6th Principal Meridian, Sheridan County, Wyoming. Said right-of-way is 10 feet in width, 5 feet on either side of the following centerline

Beginning at a point at (Sta. 0+00) on the centerline of right-of-way from which the west quarter corner of said Section 35 bears S 63°8'30" W, 4415.76 feet:

thence: N 55°57'48" W, 140.75 feet to a point at Sta. 1+40.75
thence: S 54°27'27" W, 52.12 feet to a point at Sta. 1+92.87
thence: S 36°4'49" W, 110.60 feet to a point at Sta. 3+03.47
thence: S 15°46'41" W, 72.42 feet to a point at Sta. 3+75.89
thence: S 67°30'29" W, 304.95 feet to a point at Sta. 6+80.84
thence: S 42°33'46" W, 409.48 feet to a point at Sta. 10+90.32
thence: S 36°11'18" W, 153.95 feet to a point at Sta. 12+44.27
from which the southeast corner of said Section 35 bears N 89°40'34" E 4831.14 feet.

Said right of way is 1244.27 feet in length, or 75.41 rods, and contains .29 acres.

Basis of bearing taken from Grid azimuths using GPS observation. Based on NAD 1983 State Plane Coordinates, Wyoming East Zone.

BEAR PAW ENERGY

Date:12/20/01
Prepared by Bear Paw Energy L.L.C., Denver Colorado

554

#364

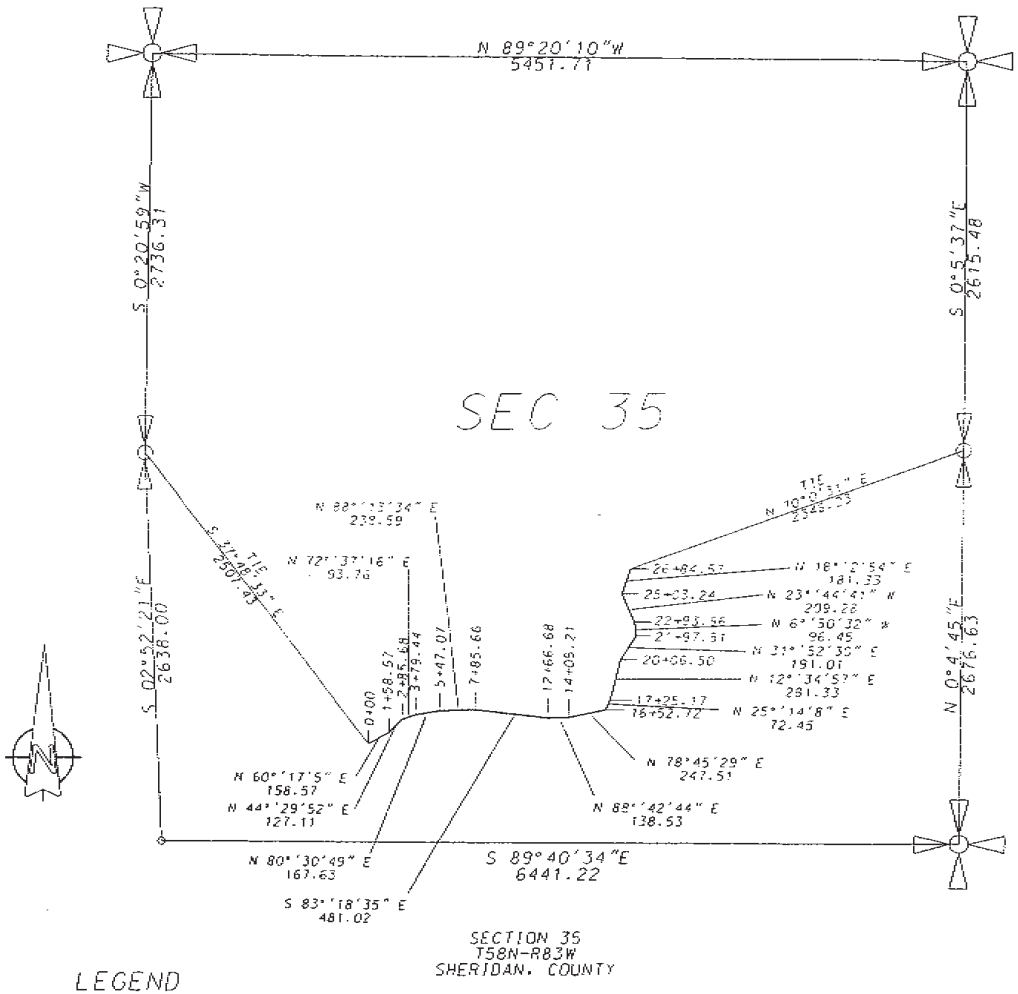

SECTION 35
T58N-R83W
SHERIDAN. COUNTY

RIGHT OF WAY DESCRIPTION

A str'p of land for the purpose of right-of-way located in Section 35. T 58 N. R 83 W of the 6th Principal Meridian. Sheridan County. Wyoming. Said right-of-way is 10 feet in width. 5 feet on either side of the following centerline

Beginning at a point at (Sta. 0+00) on the centerline of right-of-way from which the west quarter corner of said Section 35 bears S 37°48'33" E. 2507.43 feet:

thence: N 60°17'5" E. 158.57 feet to a point at Sta. 1+58.57
thence: N 44°29'52" E. 127.11 feet to a point at Sta. 2+85.68
thence: N 72°37'16" E. 93.76 feet to a point at Sta. 3+79.44
thence: N 80°30'49" E. 167.63 feet to a point at Sta. 5+47.07
thence: N 88°13'34" E. 238.59 feet to a point at Sta. 7+85.66
thence: N 83°18'35" E. 481.02 feet to a point at Sta. 12+66.68
thence: N 88°42'44" E. 138.53 feet to a point at Sta. 14+05.21
thence: N 78°45'29" E. 247.51 feet to a point at Sta. 16+52.72
thence: N 25°14'8" E. 72.45 feet to a point at Sta. 17+25.17
thence: N 12°34'57" E. 281.33 feet to a point at Sta. 20+06.50
thence: N 31°52'30" E. 191.01 feet to a point at Sta. 21+97.51
thence: N 6°50'32" W. 96.45 feet to a point at Sta. 22+93.96
thence: N 23°44'41" W. 209.28 feet to a point at Sta. 25+03.24
thence: N 18°2'54" E. 181.33 feet to a point at Sta. 26+84.57
from which the east quarter corner of said Section 35 bears N 79°0'31" E 2348.23 feet.

Said right of way is 2684.57 feet in length. or 162.70 rods. and contains .62 acres.

Basis of bearing taken from Grid azimuths using GPS observation. Based on NAD 1983 State Plane Coordinates. Wyoming East Zone.

LEGEND

FOUND SECTION CORNER
FOUND QUARTER CORNER

1000 500 0 1000

SCALE: 1'' = 1000'

Total distance along C/L = 2684.57

Total rods along C/L = 162.70

Total area along C/L = .62 ACRES

Apparent recorded ownership : PILCH RANCH L.L.C.

BEAR PAW ENERGY

Date:12/20/01
Prepared by Bear Paw Energy L.L.C., Denver Colorado

#364

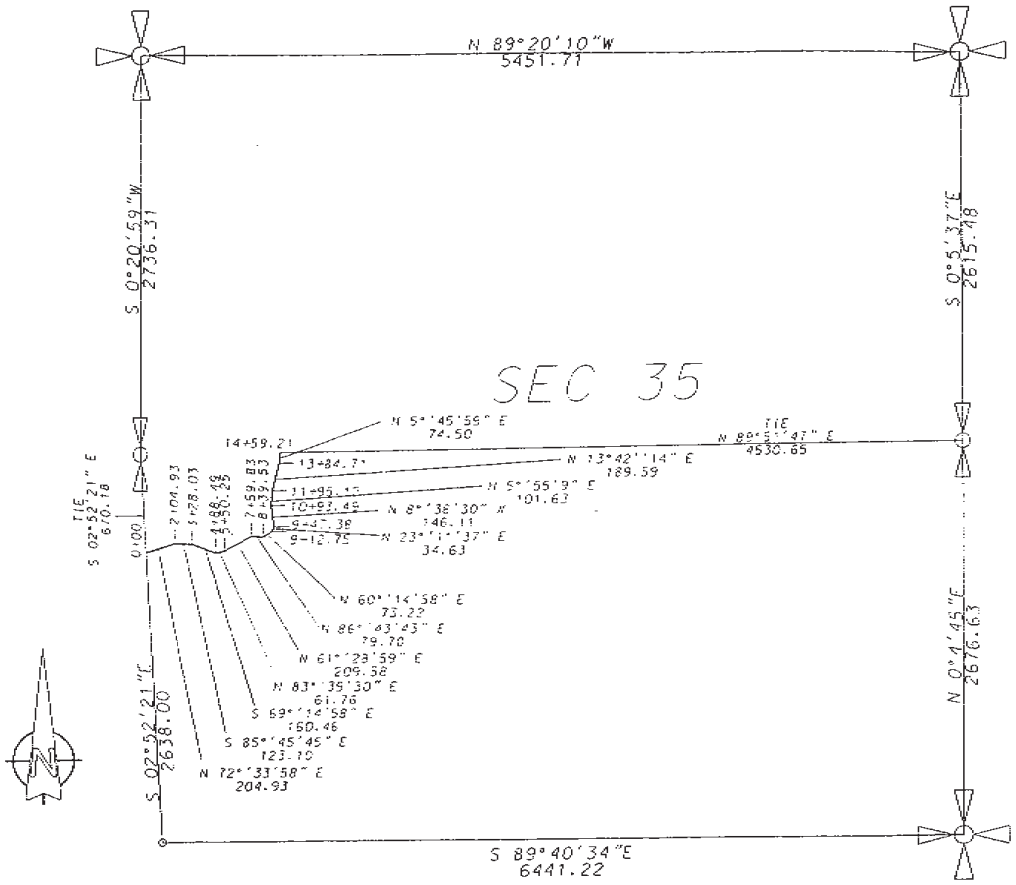

SECTION 35
T58N-R83W
SHERIDAN, COUNTY

RIGHT OF WAY DESCRIPTION

A strip of land for the purpose of right-of-way located in Section 35, T 58 N, R 83 W of the 6th Principal Meridian, Sheridan County, Wyoming. Said right-of-way is 10 feet in width, 5 feet on either side of the following centerline

Beginning at a point at (Sta. 0+00) on the centerline of right-of-way from which the west quarter corner of said Section 35 bears S 02°52'21" E, 670.18 feet:

thence: N 72°33'58" E, 204.93 feet to a point at Sta. 2+04.93
thence: N 85°45'45" E, 123.10 feet to a point at Sta. 3+28.03
thence: N 69°14'59" E, 160.46 feet to a point at Sta. 4+88.49
thence: N 83°39'30" E, 61.76 feet to a point at Sta. 5+50.25
thence: N 61°28'59" E, 209.58 feet to a point at Sta. 7+59.83
thence: N 86°43'43" E, 79.70 feet to a point at Sta. 8+39.83
thence: N 60°14'58" E, 73.22 feet to a point at Sta. 9+12.75
thence: N 23°11'37" E, 34.63 feet to a point at Sta. 9+47.38
thence: N 8°38'30" W, 146.11 feet to a point at Sta. 10+93.49
thence: N 5°55'9" E, 101.63 feet to a point at Sta. 11+95.12
thence: N 13°42'14" E, 189.59 feet to a point at Sta. 13+84.71
thence: N 5°45'59" E, 74+50 feet to a point at Sta. 14+59.21
from which the east quarter corner of said Section 35 bears N 89°51'47" E 4530.65 feet.

Said right of way is 1459.21 feet in length, or 88.44 rods, and contains .33 acres.

Basis of bearing taken from Grid azimuths using GPS observation. Based on NAD 1983 State Plane Coordinates, Wyoming East Zone.

LEGEND

FOUND SECTION CORNER
FOUND QUARTER CORNER

1000 500 0 1000
SCALE: 1'' = 1000'

Total distance along C/L = 1459.21
Total rods along C/L = 88.44
Total area along C/L = .33 ACRES
Apparent recorded ownership : PILCH RANCH L.L.C.

BEAR PAW ENERGY

Date:12/20/01
Prepared by Bear Paw Energy L.L.C., Denver Colorado