STATE OF WYOMING	PROJECT NO.	SHEET NO.	TOTAL SHEETS
	N372041PE2	R1	R11

WYOMING DEPARTMENT OF TRANSPORTATION DISTRICT IV

Record of Survey Plat Showing the Right of Way for U.S. Highway No. 14, from Interstate I-90 West to the Town of Ranchester
Located in Sections 17, 18 and 19,
Township 57 North, Range 85 West of the Sixth Principal Meridian,
Portion of the Town of Ranchester, and Portion of Sheridan County
Sheridan County, Wyoming

Wyoming Department of Transportation
Project No. N372041PE2

NOTICE
This plat is an image, or reproduction of the original as is recorded at the Sheridan County Clerk's Office. It is not a certified, complete or authoritative depiction of current property lines, easements or rights-of-way. Delineations, measurement or representations may have occurred since the original plat was recorded.

INDEX OF SHEETS

SHEET R1	COVER SHEET
SHEET R2	LOCATION MAP
SHEETS R3-R5	COORDINATE LISTINGS
SHEETS R6-R11	BOUNDARY/RIGHT OF WAY MAPS

LEGEND

- HIGHWAY ROW MONUMENTS
- #5 REBAR WITH PLASTIC CAP
- 2" ALUMINUM CAP PLS 6594
- 2" ALUMINUM CAP PELS 3864
- 1 1/2 " ALUMINUM CAP - ILLEGIBLE
- 1 1/2" ALUMINUM CAP PLS 6594
- 3 1/4" ALUMINUM CAP PLS 6594
- 2" ALUMINUM CAP PLS 6812
- 1" IRON PIPE
- #5 REBAR
- 3 1/4" ALUMINUM CAP 6812
- EXISTING HWY ROW
- LOT/PARCEL BOUNDARY LINE - CALC'D
- PROPERTY BOUNDARY LINE
- RAILROAD TRACKS CENTERLINE
- RAILROAD ROW BOUNDARY
- VACATED PARCEL BOUNDARY

CERTIFICATE OF RECORDER

State of Wyoming)
County of Sheridan) ss

I hereby certify that this record of survey was filed for record in my office at 11:01 o'clock this 17 day of August, 2018 and recorded in Plat Book Number A Page 550 No. 2018-744511

Ida Schunk Thompson
County Clerk, Register of Deeds

Fee $50.00 Sarah Myers
Deputy

STATE OF WYOMING COUNTY SEAL SHERIDAN COUNTY

CERTIFICATE OF SURVEYOR

I, Carl R. Carmichael, Wyoming Professional Land Surveyor No. 10838, of Sheridan, Wyoming, do hereby certify that this record of survey was prepared from the results of a survey made by me or under my direct supervision, and is, to the best of my knowledge, information and belief, a true and correct representation of said survey.

Professional Land Surveyor CARL R. CARMICHAEL 10838 WYOMING

8-17-18

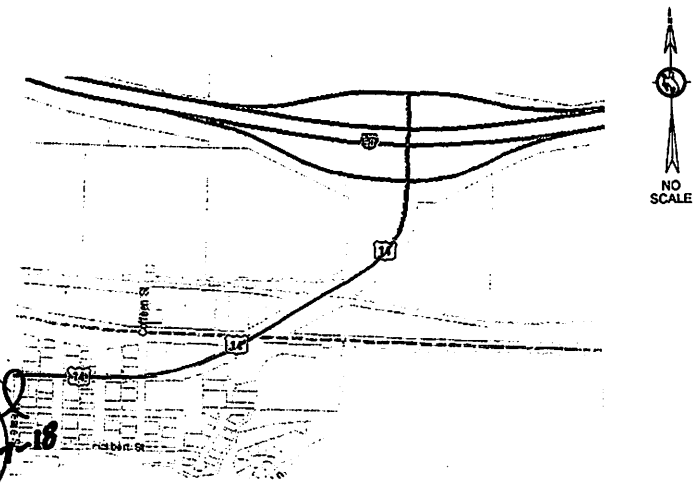

STATE OF WYOMING	PROJECT NO.	SHEET NO.	TOTAL SHEETS

LOCATION MAP

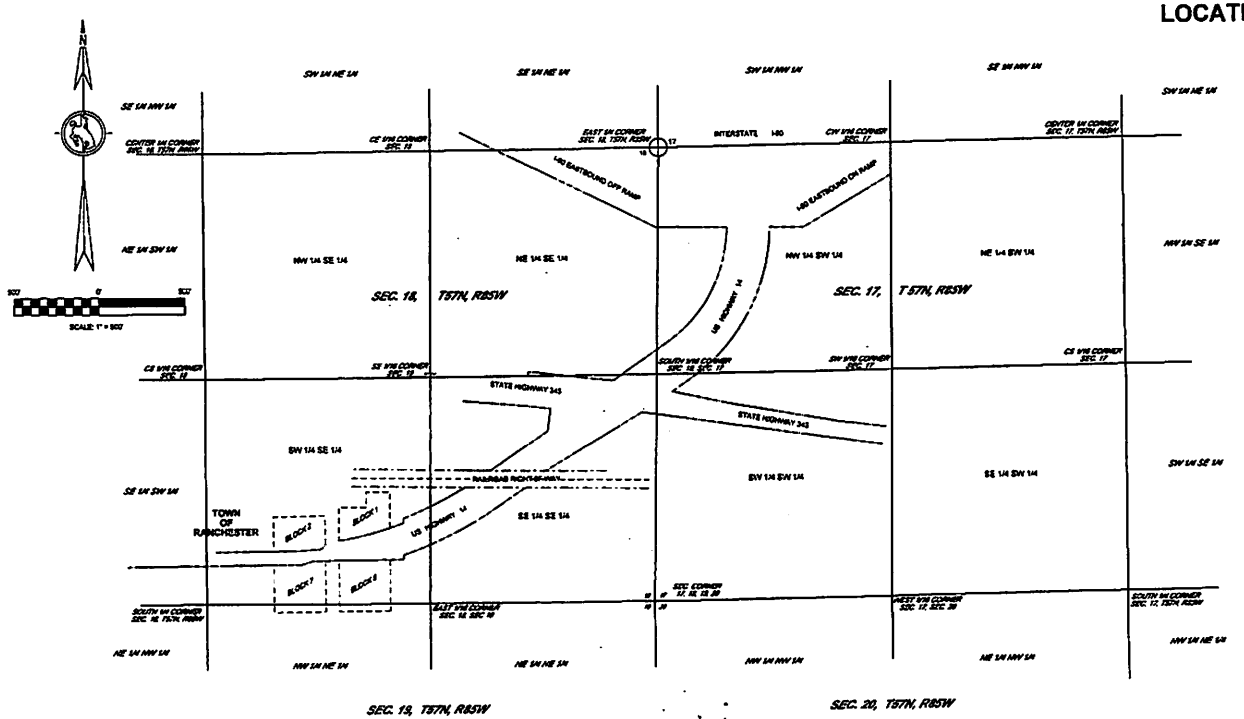

NOTICE
This plat is an image, or reproduction of the original as is recorded in the Sheridan County Clerk's Office. It is not a certified, complete or authoritative depiction of current property lines, easements or rights-of-way. Delineations, measurement or representations may have occurred since the original plat was recorded.

#550 page 2 of 12

WYOMING DEPARTMENT OF TRANSPORTATION
WYDOT PROJECT NO. N372041
U.S. HIGHWAY 14, RAILROAD OVERPASS IN RANCHESTER
I-90 TO CENTER OF TOWN OF RANCHESTER
SHERIDAN COUNTY

NOTICE
This plat is an image, or reproduction of the original as is recorded in the Sheridan County Clerk's Office. It is not a certified, complete or authoritative depiction of current property lines, easements or rights-of-way. Delineations, measurement or representations may have occurred since the original plat was recorded.

STATE	PROJECT NO.	SHEET	TOTAL
OF		NO.	SHEETS
WYOMING	N372041	R2A	R11

SUMMARY OF PARCEL OWNERSHIP

BOOK	PAGE	GRANTOR	GRANTEE	REMARKS
212	563	STATE HIGHWAY COMMISSION OF WYOMING	MICHAEL J. AND ANNA L. GAZUR	PORTION SE 1/4 SEC. 18, T 57N, R85W,
212	602	MICHAEL J. AND ANNA L. GAZUR	STATE HIGHWAY COMMISSION	PARCEL NO. 1, PORTION NE 1/4 SE 1/4 SEC. 18 PORTION EXISTING ROW I-90
523	675	TRANSPORTATION COMMISSION OF WYOMING	TOWN OF RANCHESTER	RESOLUTION OF ABANDOMENT, CORRECTING BOOK 517 PAGE 60, RIGHT OF WAY EASEMENT
516	441	JAMES N. BASS TRUST	TOWN OF RANCHESTER	PORTION BLOCK 7, TOWN OF RANCHESTER, FOR ADDITIONAL HWY 14 RIGHT OF WAY
516	445	RAY E. AND JERE E. FRADY	TOWN OF RANCHESTER	PORTION WEST 1/2 OF BLOCK 7, TOWN OF RANCHESTER
		CAMPBELL STREET VACATION, TOWN ORDINANCE #148,	TOWN OF RANCHESTER	VACATES CAMPBELL STREET, ORIGINAL TOWN OF RANCHESTER PLAT
218	623	STATE HIGHWAY COMMISSION OF WYOMING	TOWN OF RANCHESTER	LOTS 1-11, BLOCK 1, TOWN OF RANCHESTER
229	190	STATE HIGHWAY COMMISSION OF WYOMING	TOWN OF RANCHESTER	PORTION CAMPBELL ST. (VACATED) AND PORTION S 1/2 SE 1/4 SEC 18, T57N, R85 W
503	137	GALEN DUFF CARROLL	PATRICK SEAN CARROLL	FROM BOOK 359 PAGE 649, PORTION SW 1/4 SW 1/4, SEC. 17 AND PORTION SE 1/4 SE 1/4, SEC. 18 18, FROM
				BOOK 435 PAGE 589, PORTION SE 1/4 SE 1/4 SEC. 18, SW 1/4 SW 1/4 SEC. 17, T57N, R85W
506	170	PATRICK SEAN CARROLL	JAY LANKA	SEE BOOX435 PAGE 589, PORTION SE 1/4 SE 1/4 SEC. 18, SW 1/4 SW 1/4 SEC. 17, T57N, R85W
427	286	TRANSPORTATION COMMISSION OF WYOMING	BARNEY BROS. LAND AND LIVESTOCK, INC,	PORTION ROW HWYS 345 AND U.S. 14 FROM BOOK 60 PAGE 536
440	321	BARNEY BROTHERS LAND AND LIVESTOCK, INC	ROBERT W. SMITH	PORTION SW 1/4 SW 1/4, PORTION NW 1/4 SW 1/4, SEC. 17, T57N, R85W
487	731	MICHAEL J. GAZUR	1/2 INTEREST TO WMG, LLC AND 1/2 INTEREST TO RMG, LLC,	PORTION N 1/2 SW 1/4 SEC. 18 AND PORTION SE 1/4 SEC. 18, T57N, R85W
537	412	MICHAEL J. GAZUR	SEE BOOK 487 PAGE 731	
439	331	TRANSPORTATION COMMISSION OF WYOMING	ADJACENT LANDOWNERS	PORTION HIGHWAY 345 RIGHT OF WAY, NOW PART OF SCOBEE SUBDIVISION LOTS 1 AND 2
435	589	TRANSPORTATION COMMISSION OF WYOMING	ADJACENT LANDOWNERS	PORTION HIGHWAYS 345 AND U.S. 14, PORTION SE 1/4 SE 1/4 SEC. 18 AND SW 1/4 SW 1/4 SEC. 17
				SAME AS PORTION BOOK 60 PAGE 536 AND PORTION BOOK 61 PAGE 51
515	270	AFFIDAVIT OF SURVIVORSHIP	SEE BOOK 487 PAGE 731 AND BOOK 515 PAGE 270	
294	633	THERESA SCHILLING	VFW POST 10105	PORTION OF SW 1/4 SE 1/4, SEC. 18, ABUTS NW'ERLY RIGHT OF WAY OF U.S. HWY 14
448	571	K. MARTIN, S. CHERNI, B. AND H. MACCONNELL,	EDWARD R. GOLSON	PORTION S 1/2 SE 1/4, SEC. 18, T57N, R85W, SOUTH RIGHT OF WAY U.S. HWY 14
340	397	BURL E. AND EVELYN A. WILKES	FRED E. AND EDITH M. SANWICK	PORTION S 1/2 SE 1/4 4, SEC. 18 SOUTH RIGHT OF WAY U.S. HWY 14
312	442	AFFIDAVIT OF BURL E. WILKES		PORTION S 1/2 SE 1/4 SEC. 18, SOUTH RIGHT OF WAY U.S.HWY 14
245	442	LEONARD AND NELLIE JAMES	BURL E. AND ROBERTA B. WILKES	PORTION S 1/2 SE 1/4 SEC. 18, SOUTH RIGHT OF WAY U.S.HWY 14
469	73	DALE J. AND WANETTA M. YELTON	RAY E. AND JERE E. FRADY	LOTS 15, 16, 17 1NS S S' OF LOT 18, BLOCK7, TOWN OF RANCHESTER
479	385	VFW POST 10105 DAYTON RANCHESTER	RANCH DAYTON ROTARY CLUB	PORTION SW 1/4 SE 1/4 SEC. 18, ABUTS NORTHWESTERLY RIGHT OF WAY U.S. HWY 14
544	370	MERLE D. AND DALE K. KOCH	4U STORAGE LLC	LOT 2, SCOBEE SUBDIVISION
554	255	AFFIDAVIT BY BILL GETTER		PORTION S 1/2 SE 1/4 SEC. 18, METES AND BOUNDS DESCRIPTION, NOW PART OF ONE THIRD SUBD.
558	389	RMG, LLC, WMG, LLC	RIKI R. DAVIDSON TRUST	TRACT C, CERTIFICATE OF SURVEY, DRAWER P, PLAT NO. 245, INSTRUMENT NO. 340869
560	680	TOWN OF RANCHESTER, SHERIDAN COUNTY	EDWARD R. GOLSON	LOT 4, ONE THIRD SUBDIVISION RECORDED IN PLAT BOOK O, PAGE 20, SHERIDAN COUNTY CLERK
		SCHOOL DIST. #1, T. WEAVER, E.GOLSON		
560	682	TOWN OF RANCHESTER, SHERIDAN COUNTY	SHERIDAN CO. SCHOOL DIST. #1	LOT 1, ONE THIRD SUBDIVISION, RECORDED IN PLAT BOOK O, PAGE 20, SHERIDAN COUNTY CLERK
		SCHOOL DIST. #1, T. WEAVER, E.GOLSON		
560	684	TOWN OF RANCHESTER, SHERIDAN COUNTY	TRAVIS WEAVER	LOTS 2, 3, 5 AND 6, ONE THIRD SUBDIVISION, RECORDE IN PLAT BOOK O, PAGE 20, SHERIDAN CO. CLERK
		SCHOOL DIST. #1, T. WEAVER, E.GOLSON		
546	612	FANNIE MAY, FED. NATIONAL MORT. ASSOC.	TRAVIS WEAVER	PORTION S 1/2 SE 1/4 SEC. 18, METES AND BOUNDS DESCRIPTION, NOW PART OF ONE THIRD
				SUBDIVISION

#550 page 3 of 12

WYOMING DEPARTMENT OF TRANSPORTATION
WYDOT PROJECT NO. N372041
U. S. HIGHWAY NO. 14, RAILROAD OVERPASS IN RANCHESTER
I-25 TO CENTER OF TOWN OF RANCHESTER
SHERIDAN COUNTY

NOTICE
This plat is an image, or reproduction of the original as is recorded in the Sheridan County Clerk's Office. It is not a certified, complete or authoritative depiction of current property lines, easements or rights-of-way. Delineations, measurement or representations may have occurred since the original plat was recorded.

STATE	PROJECT NO.		SHEET	TOTAL
OF	N372041		NO.	SHEETS
WYOMING			R3	R11

SUMMARY OF PROJECT CONTROL POINTS

HORIZONTAL DATUM: WYOMING STATE PLANE COORDINATE SYSTEM, EAST-CENTRAL ZONE, NAD 83(2011)

DAF: 1.000240780

POINT NO.		NORTHING	EASTING	REMARKS	STATUS
SHRC 1	PCPT	1935872.22	1358493.92	3 1/4" ALUMINUM CAP IN CONC., PHOTO'S AND SURVEYS CONTROL POINT	ACCEPT
SHRI 5	PCPT	1937760.32	1359836.62	3 1/4" ALUMINUM CAP IN CONC., PHOTO'S AND SURVEYS CONTROL POINT	ACCEPT
SHRI 7	PCPT	1936327.96	1359049.59	3 1/4" ALUMINUM CAP IN CONC., PHOTO'S AND SURVEYS CONTROL POINT	ACCEPT
SHRI 8	PCPT	1935657.48	1358178.64	3 1/4" ALUMINUM CAP IN CONC., PHOTO'S AND SURVEYS CONTROL POINT	ACCEPT

SUMMARY OF FOUND AND CALCULATED POINTS

POINT NO.		NORTHING	EASTING	REMARKS	
101		1938478.506	1359877.193	#5 REBAR W/ BROKEN PLASTIC CAP	ACCEPT
102		1935291.780	1356315.419	1/2" IRON PIPE, SOUTH ROW HWY 14	ACCEPT
104		1935320.751	1357255.917	2" ALUM CAP PLS 6812 NE COR LOT 1, BLK 7, TOWN OF RANCHESTER PLAT	ACCEPT
105		1935295.134	1356696.581	2" ALUM CAP PLS 6812 NE COR SOUTH 5', LOT 18, BLK 6, TOWN OF RANCHESTER PLAT	ACCEPT
106		1935295.132	1356716.670	NAIL W/FEATHER, NW COR SOUTH 5' OF LOT 1, BLK 6, TOWN OF RANCHESTER PLAT	ACCEPT
107		1935321.614	1357326.278	3 1/4" ALUM CAP PLS 6812 - REJECT	REJECT
109		1935348.453	1357708.881	3 1/4" BRASS CAP IN CONC POST, TYPICAL WYDOT ROW MARKER	ACCEPT
110		1935413.077	1357879.862	2" ALUM CAP PLS 6812, NE COR LOT 1, ONE THIRD SUBDIVISION	ACCEPT
111		1935530.945	1358115.451	2" ALUM CAP PLS 6812, NE COR LOT 4, ONE THIRD SUBDIVISION	ACCEPT
112		1935414.714	1357880.453	1" IRON PIPE, APPROX. NE COR LOT 1, ONE THIRD SUBDIVISION - REJECT	REJEC
113		1935967.302	1358414.486	2" ALUM CAP PELS 3864, SE COR LOT 2, SCOBEE SUBDIVISION	ACCEPT
114		1935968.472	1358414.477	#5 REBAR W/PLASTIC CAP APPROX. SE COR LOT 2, SCOBEE SUBDIVISION - REJECT	REJECT
115		1936289.445	1359284.766	2" ALUM CAP PELS 3864, SW COR BOOK 427 PAGE 286	ACCEPT
116		1935864.143	1358263.473	2" ALUM CAP PELS 3864, SE COR LOT 1, SCOBEE SUBDIVISION	ACCEPT
117		1935837.381	1358224.671	2" ALUM CAP PELS 3864, AP SOUTH LINE LOT 1, SCOBEE SUBDIVISION- NORTH ROW BNSF RAILROAD	ACCEPT
118		1935840.135	1358067.948	2" ALUM CAP PELS 3864, SW COR LOT 1, SCOBEE SUBDIVISION - NORTH ROW BNSF RAILROAD	ACCEPT
119		1936216.956	1358412.920	3 1/4" BRASS CAP IN CONC POST, TYPICAL WYDOT ROW MARKER NE COR LOT 2, SCOBEE SUBDIVISION	ACCEPT
121		1935350.741	1357715.582	2" ALUM CAP PLS 6812, ANGLE POINT NORTH LINE LOT 1, ONE THIRD SUBDIVISION, SOUTH ROW HWY 14	ACCEPT
122		1935345.934	1357715.577	1 1/2" ALUM CAP ILLEGIBLE, POT NORTH LINE LOT 1, ONE THIRD SUBDIVISION, ROW HWY 14	ACCEPT
123		1935325.065	1357715.680	#5 REBAR, ANGLE POINT NORTH LINE LOT 1, ONE THIRD SUBDIVISION - SOUTH ROW HWY 14	ACCEPT
124		1935021.763	1357339.230	2" ALUM CAP PLS 6812, IN SIDEWALK, SW COR BLOCK 8, TOWN OF RANCHESTER PLAT - SW COR ONE THIRD SUBDIVISION	ACCEPT
125		1935377.486	1356935.892	3 1/4" ALUM CAP PLS 6812, APPROX. SW COR BLOCK 2, TOWN OF RANCHESTER PLAT - REJECT	REJECT
126		1935374.490	1356618.633	2" ALUM CAP PELS 3864, NORTH ROW HWY 14 WEST OF MAIN ST.	ACCEPT
128		1935326.325	1357881.195	2" ALUM CAP ILLEGIBLE, NW COR LOT 3, ONE THIRD SUBDIVISION	ACCEPT
129		1935349.907	1358115.560	2" ALUM CAP PLS 6812, NE COR LOT 3, ONE THIRD SUBDIVISION	ACCEPT
130		1935321.650	1357336.246	2" ALUM CAP PLS 6812, NW COR BLOCK 8, TOWN OF RANCHESTER PLAT, NW COR LOT 1, ONE THIRD SUBDIVISION	ACCEPT
131		1935614.927	1358249.682	2" ALUM CAP PLS 6812, PT NORTH LINE LOT 5, ONE THIRD SUBDIVISION	ACCEPT
133		1936537.635	1359203.612	1 1/2" ALUM CAP PLS 6594, SE COR BOOK 487 PAGE 731, NW'LY ROW HWY 14	ACCEPT
134		1936357.039	1358939.667	1 1/2" ALUM CAP PLS 6594, SOUTH COR BOOK 487 PAGE 731, INTERSECTION NW'LY ROW HWY 14 AND NORTH ROW HWY 345	ACCEPT

NOTICE
This plat is an image, or reproduction of the original as is recorded in the Sheridan County Clerk's Office. It is not a certified, complete or authoritative depiction of current property lines, easements or rights-of-way. Delineations, measurement or representations may have occurred since the original plat was recorded.

STATE	PROJECT NO.	SHEET	TOTAL
OF	N372041	NO.	SHEETS
WYOMING		R4	R11

SUMMARY OF FOUND AND CALCULATED POINTS

POINT NO.	NORTHING	EASTING	REMARKS	STATUS
136	1936413.449	1358449.287	1 1/2" ALUM CAP ILLEGIBLE, PC SOUTH LINE BOOK 487 PAGE 731, NORTH ROW HWY 345	ACCEPT
139	1937813.661	1358062.296	1 1/2" ALUM CAP ILLEGIBLE NORTH LINE BOOK 487 PAGE 731, SOUTH ROW I-90 EASTBOUND OFF-RAMP	ACCEPT
140	1937709.832	1358273.547	1 1/2" ALUM CAP PLS 6594 NORTH LINE BOOK 487 PAGE 731, SOUTH ROW I-90 EASTBOUND OFF-RAMP	ACCEPT
150	1937716.597	1359221.557	3 1/4" ALUM CAP PLS 6594, 1/4 COR BETWEEN SEC'S 18 AND 17, T57N, R85W	ACCEPT
149	1937249.703	1359200.877	CALC'D ANGLE POINT NORTH LINE BOOK 487 PAGE 731, SOUTH ROW I-90 EASTBOUND OFF-RAMP	ACCEPT
152	1936396.757	1358598.139	CALC'D PC SOUTH LINE BOOK 487 PAGE 731, NORTH ROW HWY 345	ACCEPT
161	1935299.408	1357116.121	CALC'D ANGLE POINT SOUTH ROW HWY 14. POL WEST LINE LOT 1, BLOCK 7, TOWN OF RANCHESTER PLAT, ALSO ANGLE POINT BOOK 516 PAGE 441	ACCEPT
162	1935320.098	1357187.920	CALC'D ANGLE POINT SOUTH ROW HWY 14. POL WEST LINE LOT 1, BLOCK 7, TOWN OF RANCHESTER PLAT, ALSO ANGLE POINT BOOK 516 PAGE 441	ACCEPT
164	1935297.872	1356956.129	CALC'D POL SOUTH LINE HWY 14, NW CORNER SOUTH 5' LOT 18, BLOCK 7, TOWN OF RANCHESTER PLAT	ACCEPT
168	1935020.766	1357258.901	CALC'D SE COR LOT 6, BLOCK 7, TOWN OF RANCHESTER	ACCEPT
169	1935019.422	1357118.907	CALC'D SW COR LOT 6, BLOCK 7, TOWN OF RANCHESTER PLAT	ACCEPT
171	1935299.216	1357096.122	CALC'D NE COR SOUTH 5' LOT 18, BLOCK 7, TOWN OF RANCHESTER PLAT	ACCEPT
172	1935536.264	1357715.905	CALC'D POC EAST LINE CAMPBEL ST. (VACATED)	ACCEPT
174	1935562.944	1357715.967	CALC'D POC EAST LINE CAMPBEL ST. (VACATED)	ACCEPT
178	1935741.006	1358076.965	CALC'D POC NORTH ROW HWY 14 INTERSECTION WITH SOUTH ROW BNSF RAILROAD	ACCEPT
179	1935735.790	1358427.398	3 1/4" BRASS CAP IN CONC. POST, TYPICAL WYDOT ROW MARKER, INTERSECTION SE'LY ROW HWY 14 AND BNSF RAILROAD SOUTH ROW	ACCEPT
181	1935019.230	1357098.908	CALC'D SE COR LOT 7, BLOCK 7, TOWN OF RANCHESTER PLAT	ACCEPT
182	1936116.079	1358413.553	CALC'D INTERSECTION VACATED HWY 345, BOOK 439 PAGE 331 WITH EAST LINE LOT 2, SCOBEE SUBDIVISION	ACCEPT
186	1936198.698	1358575.394	2" AC PELS 3864 NE COR VACATED WYDOT ROW AT SW COR OF INTERSECTION OF HWY14 AND HWY 345	ACCEPT
188	1937249.646	1359213.161	CALC'D NE COR BOOK 487 PAGE 731 INTERSECTION I-90 EASTBOUND OFF RAMP AND HWY 14	ACCEPT
190	1935017.886	1356958.914	CALC'D SW COR LOT 7, BLOCK 7, TOWN OF RANCHESTER	ACCEPT
191	1935296.912	1356856.133	CALC'D NE COR SOUTH 5' LOT 1, BLOCK 6, TOWN OF RANCHESTER	ACCEPT
197	1935508.851	1357636.113	CALC'D POC, POL EAST LINE LOT 4, BLOCK 1, TOWN OF RANCHESTER	ACCEPT
200	1935289.778	1356109.151	3 1/4" BRASS CAP IN CONC POST, SW COR HWY 14 AND WEARE STREET, STA. 23.55 40' ROW	ACCEPT
201	1936066.621	1358558.765	3 1/4" BRASS CAP IN CONC POST, SE CORNER BOOK 294 PAGE 633 33, ANGLE POINT NW ROW HWY Y 14, STA. 3+07.1	ACCEPT
202	1936099.806	1358562.943	3 1/4" BRASS CAP IN CONC POST, NE COR BOOK 294 PAGE 633, INTERSECTION NW ROW HWY 14 , VACATED HWY 345 ROW	ACCEPT
210	1937779.194	1358218.655	#5 REBAR, APPROXIMATE S LINE EAST BOUND OFF RAMP I-90	REJECT
211	1937244.011	1359866.231	2" AC PLS 6594 INTERSECTION EASTBOUND I-90 ON RAMP AND HWY 14	ACCEPT
213	1936247.418	1358064.280	2" AC PELS 3864, NW COR LOT 1, SCOBEE SUBDIVISION, SOUTH ROW HWY 345	ACCEPT
220	1936144.023	1358065.211	CALC'D SW COR VACATED BOOK 439 PAGE 331, POL WEST LINE LOT 1, SCOBEE SUBDIVISION	ACCEPT
221	1936312.842	1359318.301	CALC'D NW COR BOOK 427 PAGE 286, POL SE ROW HWY 14	ACCEPT
222	1936166.796	1360534.403	3 1/4" BRASS CAP IN CONC POST, NE COR BOOK 427 PAGE 286, VACATED ROW HWY 345	ACCEPT
223	1936212.953	1359647.948	CALC'D ANGLE POINT NORTH ROW HWY 345, BOOK 427 27 PAGE 286	ACCEPT
224	1936103.444	1360278.022	CALC'D ANGLE POINT NORTH ROW LINE HWY 345, SOUTH LINE BOOK 427 PAGE 286	ACCEPT
225	1936089.686	1360371.738	CALC'D ANGLE POINT NORTH ROW HWY 345, SOUTH LINE BOOK 427 PAGE 286	ACCEPT
226	1936073.939	1360522.910	CALC'D SE COR BOOK 427 PAGE 286, NORTH ROW HWY 345	ACCEPT
250	1935324.345	1357635.683	CALC'D NE COR BLOCK 8, TOWN OF RANCHESTER	ACCEPT
254	1935024.360	1357638.668	CALC'D SE COR BLOCK 8, TOWN OF RANCHESTER	ACCEPT
255	1936373.689	1358444.914	CALC'D ANGLE POINT NORTH LINE HWY 345 ROW WEST OF HWY 14	ACCEPT
260	1935382.212	1357335.841	CALC'D SW COR LOT 7, BLOCK 1, TOWN OF RANCHESTER	ACCEPT
262	1935380.100	1357115.851	CALC'D SW COR LOT 6, BLOCK 2, TOWN OF RANCHESTER, SW COR RESOLUTION OF ABANDONMENT BOOK 523 PAGE 675	ACCEPT
267	1935386.904	1357215.910	CALC'D PC SOUTH LINE RIGHT OF WAY EASEMENT BOOK 523 PAGE 675, PART OF LOT 6, BLOCK 2, TOWN OF RANCHESTER	ACCEPT

#550 page 5 of 12

STATE OF WYOMING	PROJECT NO. N372041	SHEET NO. RS	TOTAL SHEETS R11

SUMMARY OF FOUND AND CALCULATED CORNERS

POINT NO.	NORTHING	EASTING	REMARKS	STATUS
268	1935417.463	1357255.510	CALC'D PT NE COR BOOX 523 PAGE 675, POL LOT 6, BLOCK 2, TOWN OF RANCHESTER	ACCEPT
271	1935431.033	1357199.377	CALC'D ANGLE POINT W'ERLY LINE RESOLUTION OF ABANDONMENT BOOX 523 PAGE 675, POL NORTH LINE LOT 6, BLOCK 2, TOWN OF RANCHESTER	ACCEPT
275	1935481.439	1357236.867	CALC'D ANGLE POINT W'ERLY LINE RESOLUTION OF ABANDONMENT BOOX 523 PAGE 675, POL NORTH LINE LOT 6,E LOT 5 BLOCK 2, TOWN OF RANCHESTER	ACCEPT
276	1935531.627	1357254.362	CALC'D NORTH POINT RESOLUTION OF ABANDONMENT BOOX 523 PAGE 675, SE COR LOT 3, BLOCK 2, TOWN OF RANCHESTER	ACCEPT
407	1936367.113	1359395.919	CALC'D ANGLE POINT WEST LINE BOOX 440 PAGE 321, SE'LY ROW HWY 14	ACCEPT
408	1936394.462	1359433.970	CALC'D PC NW LINE BOOX 440 PAGE 321, SE'LY ROW HWY 14	ACCEPT
410	1937243.086	1360066.329	ANGLE POINT EASTBOUND I-90 ON RAMP, ANGLE POINT ROW FENCE	ACCEPT
415	1936571.686	1359253.378	CALC'D PC SE'LY LINE STATE OF WYOMING PARCEL, NW'LY ROW HWY 14	ACCEPT
416	1937245.166	1359616.234	CALC'D NE COR STATE OF WYOMING PARCEL, INTERSECTION I-90 EASTBOUND OFF RAMP AND HWY 14	ACCEPT
650	1935800.893	1357412.618	CENTERLINE WEST END BNSF RAILROAD MAINLINE TRACK	ACCEPT
667	1935775.055	1359149.218	CENTERLINE EAST END BNSF RAILROAD MAINLINE TRACK	ACCEPT
681	1935747.557	1357636.668	CALC'D INTERSECTION SOUTH ROW BNSF RAILROAD AND EAST LINE BLOCK 1 EXTENDED NORTHERLY	ACCEPT
712	1935629.831	1357496.405	CALC'D SW COR LOT 1 BLOCK 1, TOWN OF RANCHESTER	ACCEPT
713	1935632.211	1357336.422	CALC'D NW COR LOT 11, BLOCK 1, TOWN OF RANCHESTER	ACCEPT
718	1935437.609	1357335.970	CALC'D SW COR BOOX 218 BLOCK 623, POL WEST LINE LOT8, BLOCK 1, TOWN OF RANCHESTER	ACCEPT
746	1935581.625	1357253.865	CALC'D NE COR LOT 3, BLOCK 2, TOWN OF RANCHESTER	ACCEPT
754	1935719.830	1357496.614	CALC'D NW COR LOT 1, BLOCK 1, TOWN OF RANCHESTER	ACCEPT
845	1936172.155	1359107.885	CALC'D ANGLE POINT INTERSECTION HWY 14 WITH HWY 345, SE COR INTERSECTION NORTH LINE BOOK 506 PAGE 170	ACCEPT
869	1935970.374	1360504.695	CALC'D EAST POINT BOOX 506 PAGE 170, SOUTH ROW HWY 345	ACCEPT
870	1936130.706	1359175.188	CALC'D ANGLE POINT NORTH LINE BOOX 503 PAGE 137	ACCEPT
905	1935831.222	1358735.130	SW COR BOOK 503 PAGE 137, POL NORTH LINE BNSF RAILROAD ROW	ACCEPT
906	1935834.009	1358547.800	CALC'D SW COR BOOX 506 PAGE 170, POL NORTH LINE BNSF RAILROAD ROW	ACCEPT
659	1935750.898	1357411.874	CALC'D POINT ON SOUTH LINE BNSF RAILROAD RIGHT OF WAY	ACCEPT
676	1935850.887	1357413.362	CALC'D POINT ON NORTH LINE BNSF RAILROAD RIGHT OF WAY	ACCEPT
677	1935825.049	1359149.963	CALC'D POINT ON NORTH LINE BNSF RAILROAD RIGHT OF WAY	ACCEPT
678	1935725.060	1359148.474	CALC'D POINT ON SOUTH LINE BNSF RAILROAD RIGHT OF WAY	ACCEPT
758	1935072.124	1359215.049	CALC'D SE CORNER SEC. 18, T57N, R85W	

NOTICE
This plat is an image, or reproduction of the original as is recorded in the Sheridan County Clerk's Office. It is not a certified, complete or authoritative depiction of current property lines, easements or rights-of-way. Delineations, measurement or representations may have occurred since the original plat was recorded.

STATE OF WYOMING	PROJECT NO.	SHEET NO.	TOTAL SHEETS
	N372041	R6	R11

NOTICE
This plat is an image, or reproduction of the original as is recorded in the Sheridan County Clerk's Office. It is not a certified, complete or authoritative depiction of current property lines, easements or rights-of-way. Delineations, measurement or representations may have occurred since the original plat was recorded.

CURVE TABLE

C1	DELTA = 67°31'43" R = 45.00' L = 53.04' CH = N32°20'33"E 50.02'
C2	NON-TANGENT DELTA = 08°48'31" R = 2006.50' L = 308.79' CH = N70°38'50"E 308.46'
C3	NON-TANGENT DELTA = 02°24'25" R = 2006.50' L = 84.33' CH = N71°02'22"E 84.37'
C4	NON-TANGENT DELTA = 04°36'43" R = 2133.50' L = 175.76' CH = N69°13'15"E 175.71
C5	DELTA = 06°55'00" R = 2183.50' L = 263.59' CH = N63°23'14"E 263.43'
C6	DELTA = 11°32'51" R = 2183.50' L = 403.22' CH = N63°44'43"E 402.52'
C7	100 TO 121 NON-TANGENT DELTA = 00°11'00" R = 2133.50' L = 7.05' CH = N71°08'53"E 7.05'

LINE TABLE

L1	N73°55'29"E 74.72'
L2	N58°37'33"E 97.83'
L3	N30°38'26"E 62.82'
L4	N19°13'05"E 83.18'
L5	S00°02'58"W 4.81' (M) S00°36'34"W 4.90' (R)
L6	S00°16'50"E 20.87' (M) S00°36'34"W 20.53' (R)
L7	N00°07'50"E 29.86'
L12	N00°06'06"E 100.29'

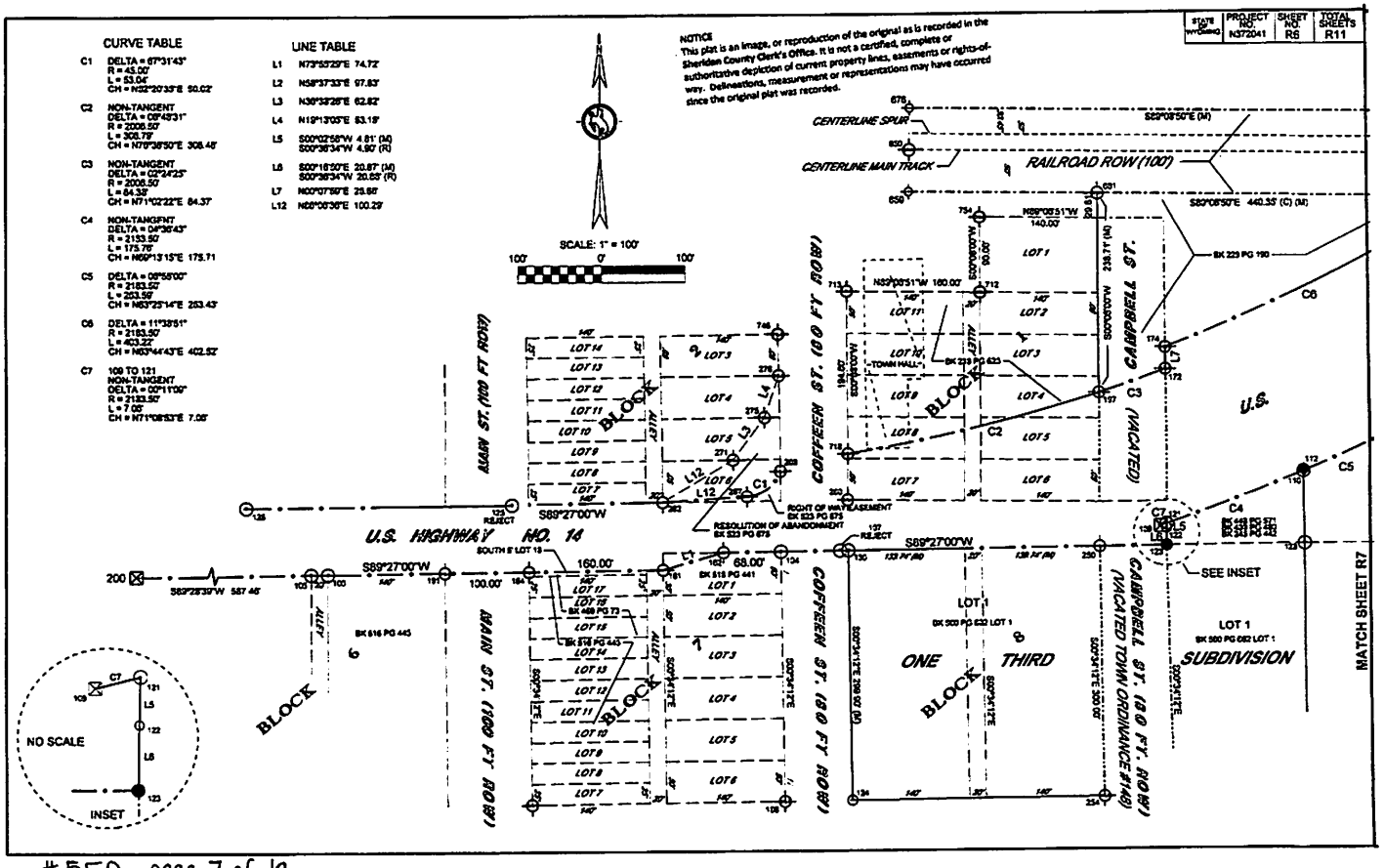

#550 page 7 of 12

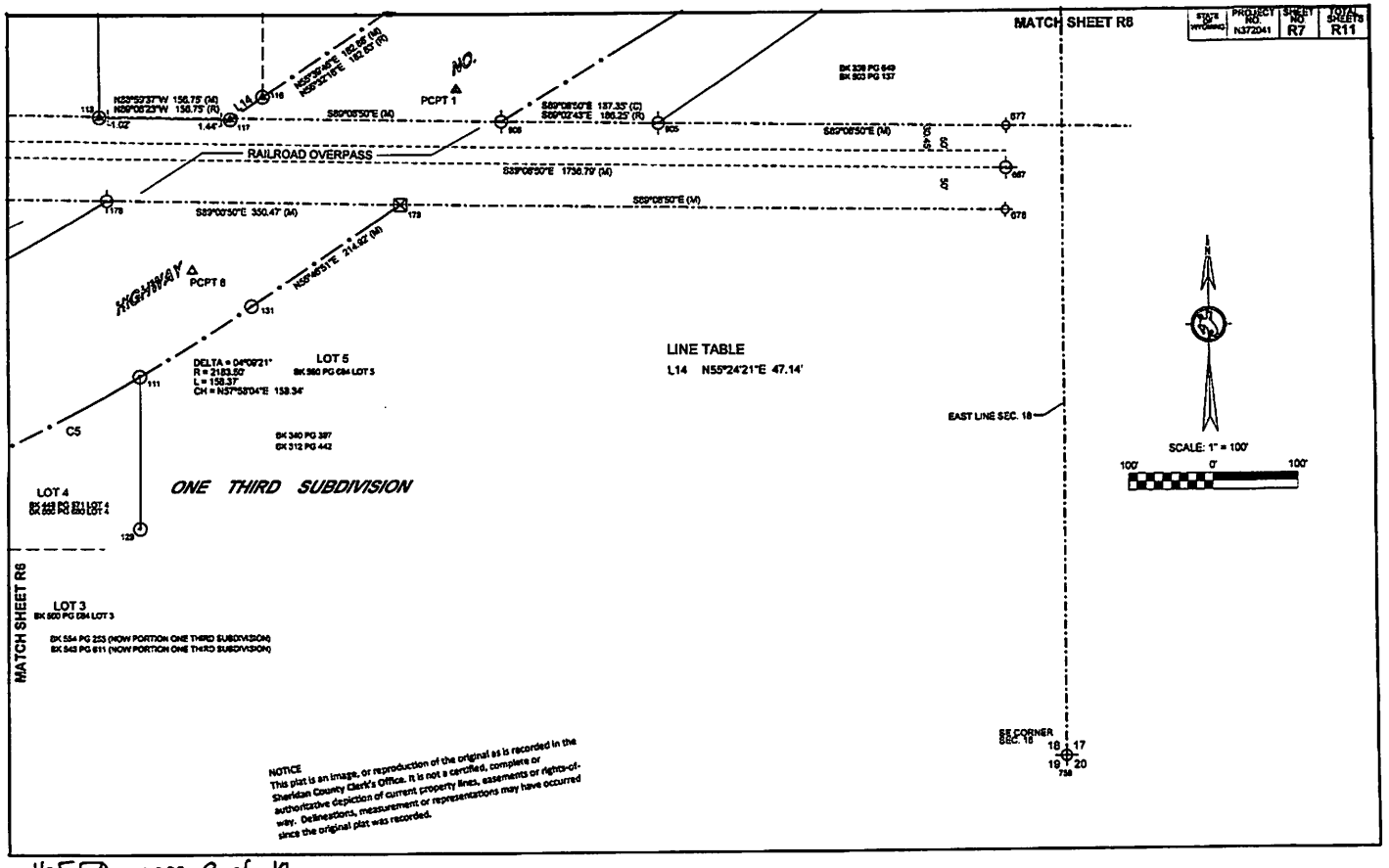

#550 page 8 of 12

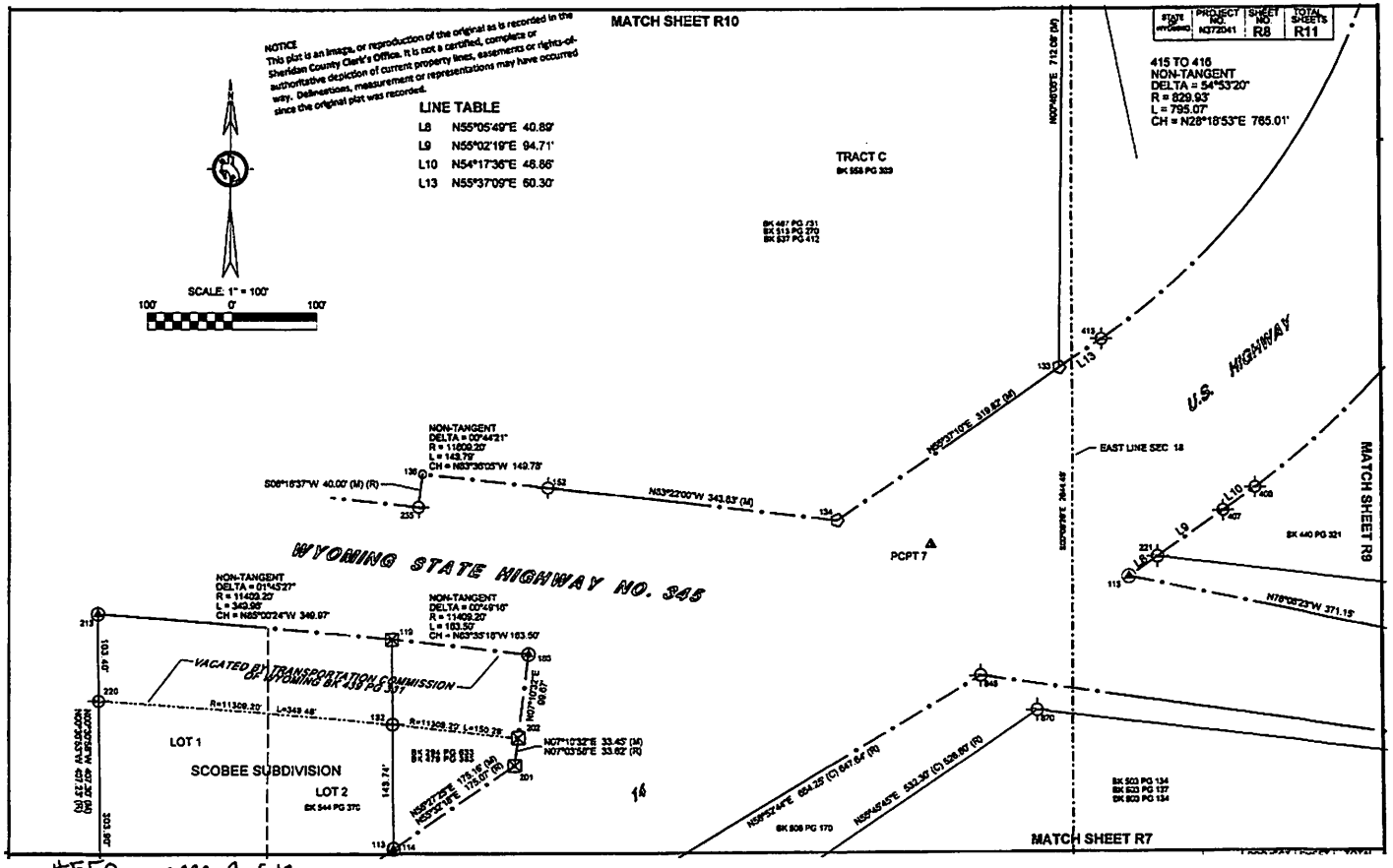

#550 page 9 of 12

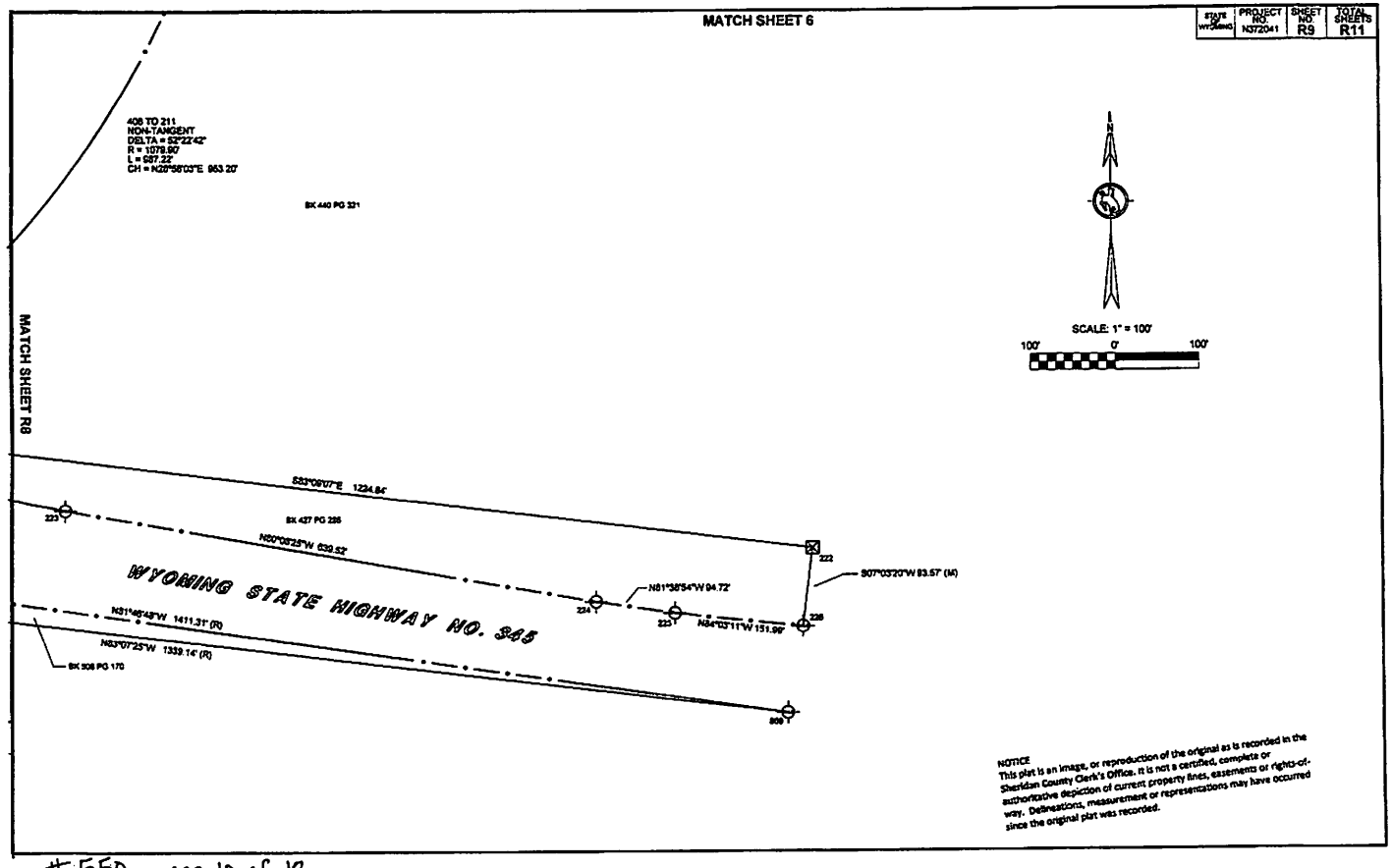

NOTICE
This plat is an image, or reproduction of the original as is recorded in the Sheridan County Clerk's Office. It is not a certified, complete or authoritative depiction of current property lines, easements or rights-of-way. Delineations, measurement or representations may have occurred since the original plat was recorded.

STATE OF WYOMING	PROJECT NO.	SHEET NO.	TOTAL SHEETS
	N372041	R10	R11

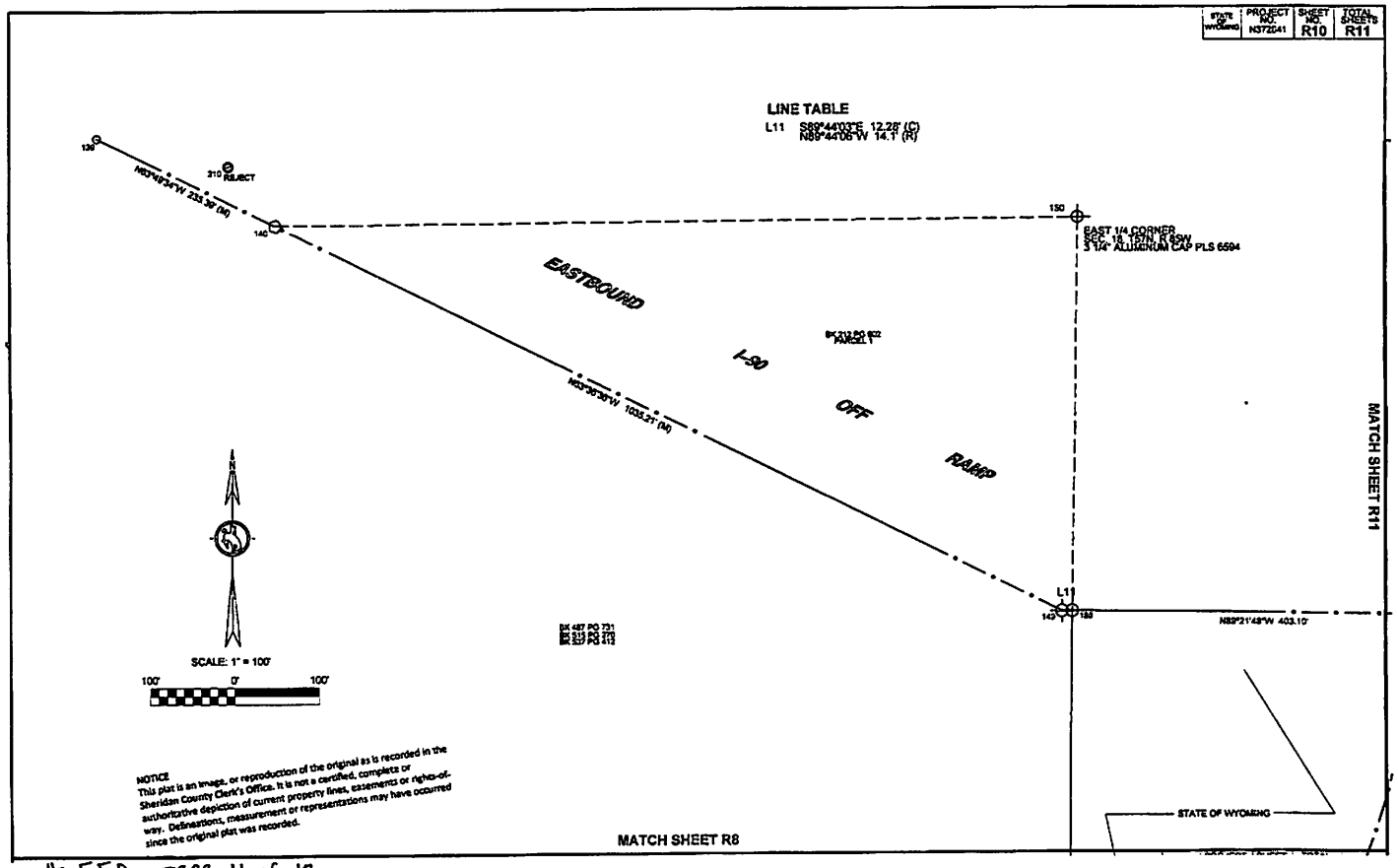

STATE OF WYOMING	PROJECT NO.	SHEET NO.	TOTAL SHEETS
	N372041	R11	R11

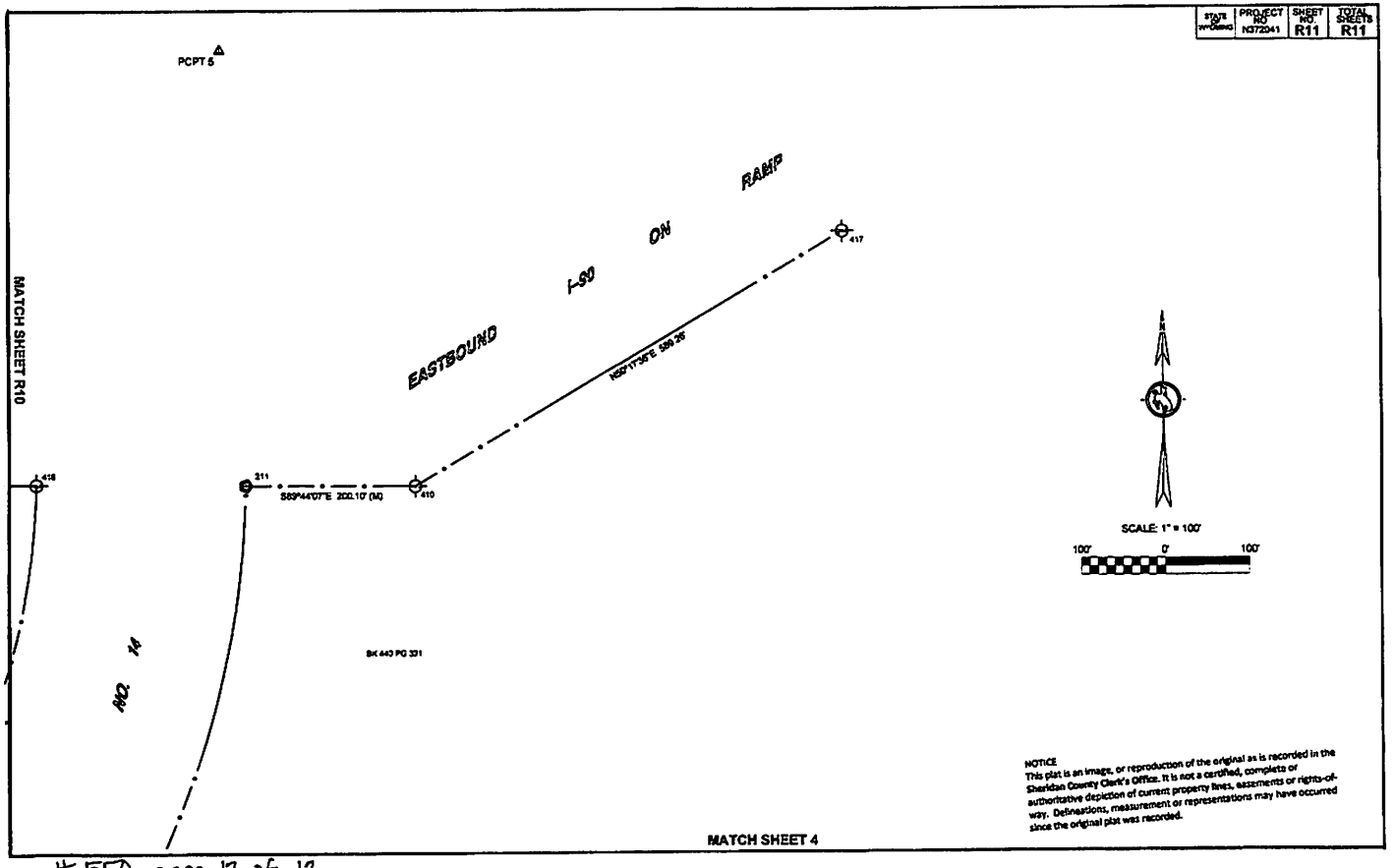

NOTICE
This plat is an image, or reproduction of the original as is recorded in the Sheridan County Clerk's Office. It is not a certified, complete or authoritative depiction of current property lines, easements or rights-of-way. Delineations, measurement or representations may have occurred since the original plat was recorded.

#550 page 12 of 12