

RECORDED JUNE 20, 1984 BK 286 PG 69 NO. 904469 MARGARET LEWIS, COUNTY CLERK

DECLARATION OF PROTECTIVE COVENANTS

FOR

HIDDEN HILLS LANDOWNERS' ASSOCIATION
Sheridan County, Wyoming

THIS DECLARATION made this day by the undersigned, being all of the owners of real property located within the boundaries of the Plat of Hidden Hills Landowners' Association, Sheridan County, Wyoming, hereinafter referred to as Declarants,

W I T N E S S E T H:

THAT WHEREAS, the Declarants are the owners of all lands embraced within the boundaries of the Plat of Hidden Hills Landowners' Association as the same is platted and of record in the office of the County Clerk and Ex-Officio Register of Deeds of Sheridan County, Wyoming, said plat by reference being specifically made a part hereof in all respects as if fully herein set out; and,

WHEREAS, for the purpose of insuring that orderly development of all lands within the boundaries of the Plat of Hidden Hills Landowners' Association, will be in such manner as to maintain "the natural state of the lands", including the development of roads, placement of homes and other buildings, use of materials and methods of construction, and the uses to which the land can be developed;

NOW, THEREFORE, the Declarants hereby declare that all of the lands within the boundaries of the Plat of Hidden Hills Landowners' Association, Sheridan County, Wyoming, shall be held, sold, conveyed, subject to the following easements, restrictions, covenants and conditions which are for the purposes hereinafter set forth, which shall run with the real property and be binding upon all parties having any right, title or interest in the described premises, or any part thereof, their heirs, successors and assigns, and shall

inure to the benefit of each owner thereof. Said conditions, restrictions, covenants and reservations imposed hereby upon each and every lot and tract in said plat are as follows:

1. All lands within the boundaries of the Plat of Hidden Hills Landowners' Association, shall be used for residential and/or agricultural purposes only. Provided, however, that when the lands are used for agricultural purposes, the same will not be used in such a manner as to be noxious or offensive to the owners of other tracts within the boundaries of said Plat.

2. That no commercial enterprises of the following nature will be allowed:

- Industrial
- Manufacturing
- Strip Mining
- Feed Lot
- Slaughter House
- Glue Factory
- Saw Mill
- Salvage or Junk Yards
- Land Fills
- Commercial Recreational Activity

3. No bill boards or advertising signs of any nature shall be allowed on the lands within the boundaries of said Plat, except those presently existing.

4. No portion of the property shall be used or maintained as a dumping ground for rubbish, trash, garbage and other waste. That said trash, garbage and other waste shall be kept in sanitary containers and all equipment for storage or disposal of such materials shall be kept in clean and sanitary condition.

5. That no tracts of land within the boundaries of said Plat can be subdivided into less than seventeen (17) acre tracts. Provided, however, that anyone owning land within the boundaries of said Plat, as of this date, which tract is less than seventeen (17) acres, will be allowed to maintain the same, but said tract can only be conveyed in

said Association and will retain membership during the time they own any of said lands. Any future owners will become members of said Association at the time they become owners of any of said lands. Immediately following the filing of these Protective Covenants in the office of the County Clerk in and for Sheridan County, Wyoming, said Association shall meet and shall elect five (5) members from its Association to be known as the Executive Committee. At such meeting, a temporary chairman and a temporary secretary shall be appointed. Election of members to the Executive Committee will then be held and two executive committee members will be elected for a period of three years; two for a period of two years; and one for a period of one year. Thereafter, as their terms expire, committee members will be elected for a 3-year period. Immediately after the election of the Executive Committee, the Executive Committee will meet and elect from its membership, a chairman, vice-chairman and secretary-treasurer, who will carry on the business of the Association for the next ensuing year. Elections for the Executive Committee will then be held annually during the month of September of each year, on call of the chairman of the Executive Committee.

12. These restrictions and covenants may be amended or altered at any time upon the approval of the owner or owners of 75% of the land within the boundaries of said Plat.

13. These covenants are to run within the land and shall be binding on all parties and all persons claiming under them for a period of twenty-five (25) years from the date that these covenants are recorded, after which time, said covenants shall be automatically extended for successive periods for ten (10) years, unless an instrument agreeing to change said covenants in whole or in part has been signed by 75% of the then owners of the land within the boundaries of said Plat, and recorded.

the future as an entire tract and cannot be split up in any way unless said tract to be subdivided would be attached to an adjoining tract and after attachment would still meet the seventeen (17) acres limitation.

6. Only single family dwellings, with the outbuildings thereof, shall be allowed on any tract within the boundaries of said Plat. Provided, however, if the property is used for agricultural purposes, the owners thereof can have additional housing for agricultural labor actually employed on the property.

7. No trailers or mobile homes shall be allowed on the premises for residential purposes. Provided, however, recreational vehicles owned by the landowners may be stored on the premises but not used thereon for residential purposes.

8. No sewage disposal system shall be constructed, altered or allowed to remain or be used unless fully approved as to design, capacity, location and construction by the Wyoming Environmental Quality Department. All systems shall be installed by the tract owners and must comply with public health standards.

9. Tract owners shall provide their own water system which shall comply with the laws of the State of Wyoming, and regulations of the State Board of Control.

10. All costs incurred for maintenance and repair or improvement of roads within the boundaries of said Plat, shall be shared by the tract owners within the boundaries of said Plat, on a pro rata basis, or upon a ration to be agreed upon from time to time by the Landowners' Association, excepting those tract owners using direct highway access.

11. A committee of landowners within the boundaries of said Plat to be known as the Hidden Hills Landowners' Association is hereby established. All owners of land within the boundaries of said Plat are members of

14. The Executive Committee above mentioned and its successors in interest, shall have the sole and exclusive right and authority to determine compliance with the covenants contained herein and to allocate and assess the costs for improvements, maintenance and repair of all roadways. Upon the violation of any covenant, or upon the failure to pay any assessments, written notice of such violation or failure shall be directed to the violator, who shall then have ten (10) days after receipt of such notice to correct the violation or pay the assessment due. If said violation is not so corrected or payment is not made, the Executive Committee, or its successor in interest, may assess damages against the violator at the rate of \$25.00 per day for each day that violation continues after the 10-day notice. In the event suit is required to collect any sum due, or to enjoin the violation of any of the covenants herein contained, the violator, in addition to any other penalties provided herein, which may be assessed by a Court, shall be liable for all attorney fees and costs incurred by the Executive Committee or its successor in bringing such action.

15. In the event any one of the covenants or restrictions contained herein is invalidated by a Judgment or Court order, the remaining provisions shall remain in full force and effect.

IN WITNESS WHEREOF, the Declarants have executed this Declaration of Protective Covenants, this 20th day of June, 1984.

<u>James Danner</u>	<u>Edward T. Velt</u>
<u>Robert H. Williams</u>	<u>Robert L. Kalk</u>
_____	_____
_____	_____

Ruth & Stephen
 Frank K. Fitcher
 Madeline S. Gale
 Gerald V. Olson
 John A. Rust
 John Volz
 Linda J. Volz
 Donald L. Johnson
 Duane L. Haudner
 Glenn R. Heaton
 Ida Mae Heaton
 Emory E. Matthews
 David L. Harrington
 Austin Sutherland
 Pamela Mary See
 Keith F. Moore

Robert J. Peterson
 Nancy J. Peterson
 David Allen Heller
 Kathleen Dean
 Judith A. Kueh
 Kristy Ware
 Donna M. Schriener
 Marcella R. Huber
 Elsa M. Ruby
 David J. Ruby
 Betty L. Matthews
 William W. Harrington
 John W. Harrington
 Patricia A. Shore


ACKNOWLEDGEMENT

STATE OF WYOMING)
)
COUNTY OF SHERIDAN)

The foregoing instrument was knowledge before me this 15th day of
April, 1984 by

Ruth G. Atchison and Robert J. Atchison
Marshall K. Fletcher and Nancy J. Fletcher
Madeline S. Yale and John Owen Yale
Gerald V. Olson and Kathleen Olson
John A. Rueb and Judith A. Rueb
John Ware and Kristy Ware
Linda L. Slack
Pamela Ware See
Donald L. Pehringer and Leona M. Pehringer
Ivan L. Hauber and Marcella R. Hauber
Glenn R. Heaton and Ida Mae Heaton
Emery E. Matthews and Betty L. Matthews
Elsa M. Ruby and Louis J. Ruby
David L. Harrington and Theresa M. Harrington
Kristie Sutherland
Esther McWilliams
Donna J. Kline and James Danner

WITNESS my hand and official seal.



Patricia A. Ware
Notary Public

My Commission Expires: April 21, 1986

THE STATE OF WYOMING

County of Sheridan ss.On this 21 day of May, 19 84, before me personally appearedKeith F. Ware and Patricia A. Wareto me known to be the person~~s~~ described in and who executed the foregoing instrument, and acknowledged that they executed the same as Their free act and deed.Given under my hand and notarial seal this 20th day of May, A. D. 19 84.

PUBLIC

Notary Public.

My commission expires on the 21st day of July, A. D. 19 86.

THE STATE OF WYOMING

County of Sheridan ss.On this 20th day of April, 19 84, before me personally appearedDona M. Mohanto me known to be the person described in and who executed the foregoing instrument, and acknowledged that she executed the same as her free act and deed.Given under my hand and notarial seal this 20th day of April, A. D. 19 84.

LINDA L. SLACK

NOTARY PUBLIC

Notary Public.

My commission expires on the 21st day of April, A. D. 19 86.

THE STATE OF WYOMING

County of Sheridan ss.On this 20th day of June, 19 84, before me personally appearedBernerd F. Kalbto me known to be the person described in and who executed the foregoing instrument, and acknowledged that he executed the same as his free act and deed.Given under my hand and notarial seal this 20th day of June, A. D. 19 84.

Patricia A. Ware

Notary Public.

My commission expires on the 21st day of April, A. D. 19 86.

STATE OF Alabama
COUNTY OF Hartford:SS

The foregoing instrument was acknowledged before me this
5th day of April, 1984, by Robert L. Clark

WITNESS my hand and official seal.

Robert L. Clark
Notary Public
My Comm. expires: 5-30-86

STATE OF _____)
COUNTY OF _____):SS

The foregoing instrument was acknowledged before me this
____ day of _____, 1984, by _____

WITNESS my hand and official seal.

Notary Public
My Comm. expires: _____

ACKNOWLEDGEMENT

I (we) the undersigned, owner(s) of land in the area known as Hidden Hills, do hereby acknowledge and accept the Covenants and Plat of the Hidden Hills Landowners Association, and request that this acknowledgment and acceptance be filed with, and become a part of, said Covenants and Plat.

Signature

Date

Signature

Date

ATTEST:

Notary Public

My Commission Expires:

Apr. 21, 1986

ATTEST:

Notary Public

My Commission Expires:

Apr. 21, 1986

ACKNOWLEDGEMENT

I (we) the undersigned, owner(s) of land in the area known as Hidden Hills, do hereby acknowledge and accept the Covenants and Plat of the Hidden Hills Landowners Association, and request that this acknowledgment and acceptance be filed with, and become a part of, said Covenants and Plat.

Carol M. Williams
Signature

11/1/87
Date

Signature

Date

ATTEST: B. Jane H. [unclear]

Notary Public

My Commission Expires: 11/1/88

ATTEST: _____

Notary Public

My Commission Expires: _____

ACKNOWLEDGEMENT

I (we) the undersigned, owner(s) of land in the area known as Hidden Hills, do hereby acknowledge and accept the Covenants and Plat of the Hidden Hills Landowners Association, and request that this acknowledgment and acceptance be filed with, and become a part of, said Covenants and Plat.

Signature

Signature

Date

Date

ATTEST:

Patricia A. Hare

ATTEST:

Notary Public

Notary Public

My Commission Expires:

My Commission Expires:

April 21, 1986


ACKNOWLEDGEMENT

I (we) the undersigned, owner(s) of land in the area known as Hidden Hills, do hereby acknowledge and accept the Covenants and Plat of the Hidden Hills Landowners Association, and request that this acknowledgment and acceptance be filed with, and become a part of, said Covenants and Plat.


[Signature]
Signature
5-21-84
Date

[Signature]
Signature
5-31-84
Date

ATTEST: [Signature]
Notary Public
My Commission Expires:
April 21, 1986



ATTEST: [Signature]
Notary Public
My Commission Expires:
April 21, 1986



ACKNOWLEDGEMENT

I (we) the undersigned, owner(s) of land in the area known as Hidden Hills, do hereby acknowledge and accept the Covenants and Plat of the Hidden Hills Landowners Association, and request that this acknowledgement and acceptance be filed with, and become a part of, said Covenants and Plat.

Signature

Signature

Date

Date

ATTEST:

Notary Public

My Commission Expires:

Apr 21 1986

ATTEST:

Notary Public

My Commission Expires:

Apr 21 1986