

CORRECTIVE SPECIAL WARRANTY DEED

Black Gold Land Company, LLC, a Wyoming limited liability company, GRANTOR, for and in consideration of Ten Dollars (\$10.00) and other good and valuable consideration in hand paid, receipt whereof is hereby acknowledged, grants and conveys to Daniel Bainbridge and Laura Bainbridge, as husband and wife, GRANTEE, whose address is 1898 Fort Road, Sheridan, WY 82801, all of its right, title and interest in the following described real estate, situate in Sheridan County, State of Wyoming, hereby releasing and waiving all rights under and by virtue of the homestead exemption laws of the State of Wyoming, described as follows:

Please see legal description and map attached hereto as Exhibit A and Exhibit B.

TOGETHER WITH all improvements, hereditaments and appurtenances thereunto belonging to or appertaining thereto;

TOGETHER WITH all of Grantor's rights, title, and interest in and to all water and water rights, wells and well rights, ditches and ditch rights, reservoirs and reservoir rights, reservoir permits belonging or in any way appertaining to subject property;

TOGETHER WITH all coal, oil, gas, uranium, fissionable and fusionable materials and all other minerals and mineral rights, royalties and royalty rights of every kind owned by Grantor or which Grantor can hereby convey contained in and underlying the above described lands;

SUBJECT TO all exceptions, reservations, rights-of-way, easements, covenants restrictions, and rights of record and subject of any state of facts which would be disclosed by an accurate survey or physical inspection of the premises and subject to building and zoning regulations and city, state and county subdivision laws.


Grantor covenants that it will warrant and defend the premises hereby conveyed against the claim of every person whatsoever, claiming by or through the Grantor but not through prior owners.

WITNESSED this 13TH day of August, 2021.

Black Gold Land Company, LLC


By: Brian N. Beisher, manager/member

STATE OF WYOMING)
)ss.
COUNTY OF SHERIDAN)



This instrument was acknowledged before me this 13th day of August, 2021, by Brian N. Beisher.

WITNESS my hand and official seal:


Signature of Notarial Officer
Title: Notary Public

My Commission expires:

LEGAL DESCRIPTION
EXHIBIT "A"

TRACT 5 SE DECKER ROAD


A tract of land situated within the N1/2 of Section 24 and the S1/2 of Section 13, Township 57 North, Range 84 West, 6th P.M., Sheridan County, Wyoming, as shown on EXHIBIT "B" attached hereto and by this reference made a part hereof, being more particularly described as follows:

Commencing at the S $\frac{1}{4}$ corner of Section 24, thence N 80°4'23" E, 982.43 feet, to the true Point of Beginning;

thence N 87°54'29" E, 369.95 feet; thence S 0°0'0" E, 103.41 feet; thence N 86°36'37" E, 1339.87 feet to the SE corner of said Section 24; thence N 0°33'22" W, 2036.73 feet along the east line of said Section; thence N 89°32'39" W, 1701.03 feet; thence S 0°23'40" E, 477.38 feet; thence S 0°21'35" E, 246.32 feet; thence S 0°22'41" E, 1315.83 feet; to the Point of Beginning.

Containing 81.00 acres, more or less, and subject to any prior recorded easements, exceptions, restrictions or conveyances.

The basis of bearing is Wyoming State Plane Coordinate System, NAD 83, East Central Zone; Scale Factor: 1.000233; all units are U.S. survey feet; distances are ground.



2021-771689 8/17/2021 4:12 PM PAGE: 2 OF 3
FEES: \$18.00 PK CORRECTED DEED
EDA SCHUNK THOMPSON, SHERIDAN COUNTY CLERK



EXHIBIT B
TRACT 5 SE DECKER ROAD

SITUATED IN SE1/4 SECTION 24, T57N, R84W, 6TH P.M., SHERIDAN
COUNTY, WYOMING

PROJECT	BLACK GOLD
DATE	8/10/2021

EXHIBIT A - 1 of 1

FOUND 3.25" BRASS ROW MONUMENT
FOUND MONUMENT AS DESCRIBED
SET 2" ALUMINUM CAP ON 8" REBAR

SECTION LINE _____

INTERIOR SECTION LINE _____

TWO TRACK ROAD _____

FENCE LINE _____ X _____ X _____

ADJACENT PARCEL LINE _____

LEGEND

SURVEYOR'S CERTIFICATE:
I, TAD R. ROSENTHAL, DO HEREBY CERTIFY THAT THIS PLAT
WAS MADE FROM AN ACTUAL FIELD SURVEY PERFORMED BY ME
OR UNDER MY DIRECT SUPERVISION AND THAT IT CORRECTLY
SHOWS THE LOCATION TO THE BEST OF MY KNOWLEDGE.



SCALE IN FEET



LOCATION MAP

