

1786-185

# EASEMENT 514 UNDERGROUND COMMUNICATIONS AND ELECTRIC LINES

THIS EASEMENT, made this 25th day of April, 1981, between MONTANA-DAKOTA UTILITIES CO., a corporation, and THE MOUNTAIN STATES TELEPHONE AND TELEGRAPH COMPANY, hereinafter referred to as "Companies"; and the following-named persons, hereinafter referred to as "OWNER", namely: WALTER G. BRANTZ and KATHERINE F. BRANTZ, Husband and Wife

1818 12th Street, Cody, Wyoming

WITNESSETH, that for valuable consideration received, OWNER does hereby grant, bargain and convey unto Companies, jointly and severally, its and their associated and allied companies, its and their respective successor and assigns, an easement to construct, operate, maintain, repair, replace and remove such communications and electric systems as the Companies may from time to time require, consisting of underground cables, wires, conduits, manholes, drains and splicing boxes, surface testing terminals, repeaters, repeater housings, markers, transformers, pipelines other associated above ground appurtenances, and other facilities used in the construction, operation, maintenance, repair and removal of said communications and electric systems, upon, over, under and across a strip of land 16' wide, across the following-described real estate, situated in the County of Sheridan, State of Wyoming, to-wit:

A strip of land, 16 feet wide, eight feet to the left and eight feet to the right of the Centerline in the Northeast Quarter of the Southwest Quarter (NE $\frac{1}{4}$ SW $\frac{1}{4}$ ) of Section thirty-two (32), Township fifty-six (56) North, Range eighty-four (84) West of the 6th P.M. Said strip of land is shown on plat attached hereto and by reference, made a part thereof; Right-of-way No. 25263.

If the herein described lands are in the State of Wyoming, Owner does hereby release and waive all rights under and by virtue of the Homestead exemption laws of that State.

Owner hereby grants to Companies, jointly and severally, its and their successors and assigns, the right of ingress and egress at all reasonable times over and across the lands of Owner, to and from said strip for the purpose of exercising the rights herein granted; to place surface markers beyond said strip, to install gates in any fences crossing said strip; and to permit in said strip the underground cables, wires and circuits, transformers and appurtenances of any other company.

Montana-Dakota Utilities Co. hereby agrees to pay for any and all damages that may result to the crops, fences, buildings and improvements on said premises arising from the construction and maintenance of its electric systems, to the extent that such damages are caused by the negligent or willful acts of Montana-Dakota Utilities Co. and The Mountain States Telephone and Telegraph Company hereby agrees to pay for any and all damages that may result to the crops, fences, and buildings and/or improvements on said premises arising from the construction and maintenance of its communications systems, to the extent that such damages are caused by the negligent or willful acts of the Mountain States Telephone and Telegraph Company.

IN WITNESS WHEREOF, OWNER has executed this easement as of the day and year first above written.

Walter G. Brantz  
Katherine F. Brantz

STATE OF WYOMING  
County Of Park ss.

On this 25th day of April, 1981, before me personally appeared Walter G. Brantz and Katherine F. Brantz

known to me to be the same person 2 described in and who executed the above and foregoing instrument and acknowledged to me that they executed the same, (known to me to be the


and  
respectively of the corporation that is described in and that executed the foregoing instrument, and acknowledged to me that such corporation executed the same.)

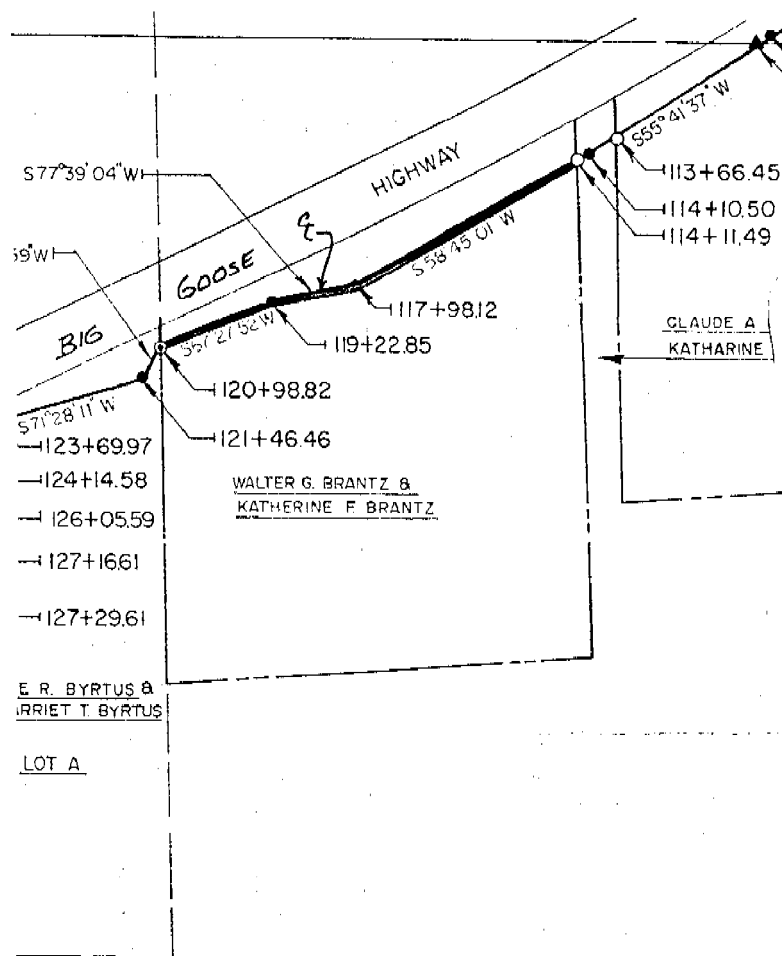
Notary Public, George T. Schaefer County, Park

State of Wyoming

My Commission Expires: Apr. 24, 1988

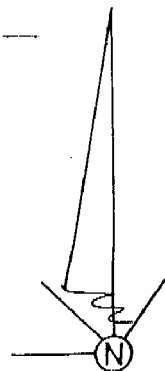
W.O. TRACT NO. 25263 No. 1818 12th Street, Cody, Wyoming





TIES FROM A BRASS CAP AT THE NW COR. OF SECTION 32

STATION	BEARING	DISTANCE
113+66.45	S37°13'58\"E	3521.21'
* 114+11.49	S36°30'02\"E	3519.15'
* 120+98.82	S25°19'42\"E	3455.76'



NE 1/4 SW 1/4 Sec. 32

T-56 -N  
R-84 -W

Scale 1\"= 200'

MONTANA-DAKOTA UTILITIES CO.  
The Mountain States Telephone & Telegraph Company  
EXHIBIT FOR RIGHT OF WAY NO. 25263  
GRANTOR WALTER G. BRANTZ

MT. BELL JOB # S-90NU  
SH. 1 OF 1  
RL 110

315

Drawn By