


AFFIDAVIT OF RECORDATION

KNOW ALL PERSONS BY THESE PRESENTS THAT

WHEREAS, This affidavit has been executed on behalf of the Wyoming Department of Transportation for the purpose of filing in the public record the attached Agreement between Perry D. Rosenlund and Thelma M. Rosenlund, husband and wife, herein referred to as "Landowner" and the Wyoming Department of Transportation, located in the County of Sheridan, State of Wyoming.

This Affidavit is hereby executed this, the 1st day of April, 2022.


Jenifer Viste, Lands Management Specialist
Wyoming Department of Transportation

ACKNOWLEDGMENT

THE STATE OF WYOMING)
) §
COUNTY OF LARAMIE)

The foregoing instrument was acknowledged before me this 1st day of

April, 2022, by JENIFER VISTE

for the Wyoming Department of Transportation.


Witness my hand and official seal.

My commission expires:




NOTARY PUBLIC

WYOMING DEPARTMENT OF TRANSPORTATION
MEMORANDUM OF AGREEMENT


2022-777578 4/6/2022 9:48 AM PAGE: 2 OF 5
FEES: \$24.00 PK AFFIDAVIT - LEGAL
EDA SCHUNK THOMPSON, SHERIDAN COUNTY CLERK

Project: 1708012
Road: Sheridan Streets
Section: Coffeen Avenue
County: Sheridan
Parcel No.: 55

THIS AGREEMENT IS ENTERED INTO between **Perry D. Rosenlund and Thelma M. Rosenlund, husband and wife**, herein referred to as the "Landowner" and the Wyoming Department of Transportation, herein referred to as the "Department."

WITNESSETH: that

WHEREAS, the Department wishes to secure for transportation purposes, the real property shown on the engineering plans marked Exhibit "A", herein referred to as the "property", a copy of which is attached to this agreement and has been submitted to and received by the Landowner; and

WHEREAS, the Landowner has agreed to convey the property to the Department, together with all improvements located thereon and appurtenances pertaining thereto, except as otherwise stated in this Agreement and in the associated conveyances, and the Landowner hereby agrees to execute said conveyances and shall remit the signed and notarized conveyances to the Department for recordation; and

WHEREAS, the Department will prepare a Warranty Deed with Mineral Clause with legal description of the property outlined briefly as follows:

Parcel 55 - A parcel of land in Lot 2 of the PTR Minor Subdivision, situate in the SW $\frac{1}{4}$ NW $\frac{1}{4}$, Section 14, T. 55 N., R. 84 W., 6th P.M., Sheridan County, Wyoming.

NOW THEREFORE, in consideration of the promises, terms, conditions, and stipulations contained in this agreement, the parties agree to the following:

1. The Landowner will pay all real property taxes on the property for the current year, when due and payable, and for all prior years. The Department will reimburse the Landowner for their pro rata portion of the real property taxes for the remainder of the year computed from the date of this agreement. The pro rata portion of taxes shall be based upon the assessment of the property for the current year, if available. If the current year assessment is not available, the previous year's assessment shall be used to prorate the taxes. The Landowner shall be responsible for any and all real property taxes, liens and encumbrances prior to the date of this agreement and shall be responsible to provide clear title to the property being conveyed to the Department.
2. The consideration stated herein is full compensation for all of the Landowner's interest, including interests in state or federal land leases, and any and all other legal and equitable interests, which are or may be outstanding affecting any portion of the property being conveyed to the Department. The Landowner agrees to release these interests within thirty days from the date of this agreement.
3. The Landowner will terminate at their expense all existing leases or rental agreements, including advertising sign leases, affecting any portion of the property being conveyed, and will notify any lessees of such action within thirty days from the date of this agreement.
4. The Landowner has received a copy of the Departments Highways & Your Land brochure and any relocation benefits to which the Landowner may be entitled have been explained by the Department Representative. The Landowner requests relocation benefits for moving personal property, replacement housing, or business or farm displacement, to the extent of their eligibility under Wyoming Law.

5. The Department may fence the right-of-way boundary and/or property as directed by the Department's representative before any other construction work is started. Said fencing will be maintained by the Department.
6. There is excepted and reserved from the property all oil, gas, and other minerals that can be removed from the ground without jeopardy to the maintenance or safety of the public use or travel upon the surface estate and without using the surface of the property.

APPROACH

The Department will construct an approach to the highway at the following locations:

- a. 12 foot approach to the highway right of Eng. Sta. 212+54±

The Landowner hereby grants to the Department permission to enter upon the Landowner's adjacent land beyond the right of way line to construct, taper, blend the approaches, install gates and connect to existing trails, roads or lands as shown on the copy of the Engineering Plans marked *Exhibit "A"*.

CONSTRUCTION PERMITS

The Landowner hereby grants to the Department, its agents and contractor's permission to enter upon the following described areas for construction purposes as stated herein. Permit for said area is located outside of and adjacent to the right-of-way line and will be of the following widths and lengths:

Parcel 55A - A parcel of land in Lot 2 of the PTR Minor Subdivision, situate in the SW¼NW¼, Section 14, T. 55 N., R. 84 W., 6th P.M., Sheridan County, Wyoming, on the right or westerly side, adjoining the westerly right of way line of U.S. Highway 87 (Coffeen Ave.), 10 feet wide from the north boundary of said Lot 2 to the south boundary of said Lot 2. This parcel contains 1,455 square feet.

Said Permit includes all rights of ingress and egress and the right to temporarily operate machinery upon the land. Prior to the completion of construction, disturbed areas will be blended and seeded where feasible. The use of the above described Permit area will commence upon the date of the awarding of the project by the Transportation Commission of Wyoming, and will have a 2 year duration.

TEMPORARY FENCE

Prior to the start of construction, permit areas may be temporarily fenced as deemed necessary by the Department. Should it be necessary to construct a temporary fence, said fence will consist of three strands of barbed wire placed on metal posts spaced according to Department temporary fence standards. The Landowner may remove and retain the temporary fencing after seeding has emerged or within three years after completion of the construction. Should the temporary fence not be removed by the Landowner within three years, the Landowner hereby grants permission to the Department, its agents and contractors the right of ingress and egress to the Landowner's property beyond the right-of-way line in order to remove said temporary fence. Said permission shall allow the Department to exercise this right at its discretion, but in no way obligates or requires the Department to enter upon the Landowner's property and remove said temporary fence. The Landowner, their heirs, assigns, successors or representatives, hereby agree not to withhold permission or inhibit the Department from exercising this right. It is hereby agreed that, should the Department remove the temporary fence, the materials removed shall become the property of the Department.

COST TO CURE DAMAGES

As part of the consideration listed, the Department shall pay to the Landowner the amount of [REDACTED] to replace the following items that will be removed as part of the construction phase of this project. An estimate was obtained from Landon's Green House, and a copy can be found attached to the Appraisal Report. The Landowner at their sole expense will be responsible to replace the items herein listed below.

Type of Damage	Comments	Amount
Loss of Landscaping	1 large spruce tree 20 landscape bricks 5 shrubs 18 medium size trees 10 small bushes and 25' of landscaping mulch	[REDACTED]

CONTINUAL ACCESS

The Landowner will have safe access to their property at all times during construction on the above referenced project.

Memorandum of Agreement

Wyoming Department of Transportation and Perry D. Rosenlund and Thelma M. Rosenlund, husband and wife

MORTGAGE

If applicable, the Landowner will obtain a partial release of Mortgage covering the property and improvements being conveyed to the Department. The Landowner will provide the names of all Mortgage Holders and their addresses that have a vested interest in the property being conveyed. The Department will be responsible for any and all reasonable mortgage release fees and any and all reasonable penalty costs for prepayment of any preexisting recorded mortgage against the property.

FEDERAL TAX REPORTING

Pursuant to the 1986 Tax Reform Act, the Department may be required to report all or a portion of the herein stated consideration to the Internal Revenue Service. The individual handling of the proceeds of this transaction are the responsibility of the Landowner. In cooperation with IRS regulations, the Landowner agrees to complete the Department's W-9 form for the Department's use in reporting as required. Landowner acknowledges that payment will not be made without a properly completed W-9 form and that incomplete information may delay payment.

CONSIDERATION

The Department agrees to pay to the Landowner the sum of [REDACTED] within forty-five (45) working days of the date of the final signature on this Agreement and its possession of the completed W-9 form. Before final payment is made by the Department, the Department may make a title examination to determine if sufficient title to the property is vested in the Landowner. The Department will pay all costs of any necessary abstracting. The Landowner grants to the Department and its contractors the right of immediate entry on the property for survey and preliminary plan preparation. In the event of unacceptable title, the Landowner will cooperate with the Department to clear the title. The Department will pay all costs for quiet title actions, court orders, and any similar expenses incidental to conveying the property to the Department.


SOVEREIGN IMMUNITY

Pursuant to Wyo. Stat. § 1-39-104(a), the State of Wyoming and the Wyoming Department of Transportation and the Transportation Commission of Wyoming expressly reserve sovereign immunity by entering into this Agreement and specifically retain all immunities and defenses available to them as sovereigns. The parties acknowledge that the State of Wyoming has sovereign immunity and only the Wyoming Legislature has the power to waive sovereign immunity. Designations of venue, choice of law, enforcement actions, and similar provisions shall not be construed as a waiver of sovereign immunity. The parties agree that any ambiguity in this Agreement shall not be strictly construed, either against or for either party, except that any ambiguity as to sovereign immunity shall be construed in favor of sovereign immunity.

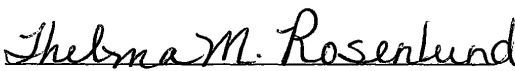
This Memorandum of Agreement is the entire Agreement and there are no additional promises, terms, conditions, stipulations or obligations between the parties. All parties having read the entire Agreement and having full knowledge of the Agreement, its intent, content, and of all clauses contained herein, place their signatures below, acknowledging and giving full and complete approval of this Agreement. By signing below, the Landowner represents and warrants that he or she is duly authorized and has legal capacity to execute and deliver this Agreement. This Memorandum of Agreement shall be binding upon the Landowner, their representatives, heirs, successors or assigns.

Wyoming Department of Transportation:

By: 
Jenifer Viste, Right of Way Agent

Landowner:

Perry D. Rosenlund

10/9/21
Date


Thelma M. Rosenlund

10/9/21
Date

