



2021-772810 9/28/2021 8:48 AM PAGE: 1 OF 14
FEES: \$53.00 PK CORRECTED DEED
EDA SCHUNK THOMPSON, SHERIDAN COUNTY CLERK

CORRECTIVE QUITCLAIM DEED
(Lot 1 - Black Gold Land Company, LLC)

Big Horn Coal Company, a Wyoming corporation ("**GRANTOR**"), for and in consideration of the obligation of **GRANTOR** to convey certain real property to Black Gold Land Company, LLC, a Wyoming limited liability company ("**GRANTEE**"), pursuant to and in accordance with (i) that certain Real Estate Purchase Agreement, dated as of February 28, 2020, by and between **GRANTOR** and **GRANTEE** (as amended or supplemented, the "**Purchase Agreement**"), and (ii) *Order (I) Approving the Sale of Wyoming Real Property Assets Free and Clear of All Interests, (II) Approving Assumption and Assignment of Executory Contracts and Unexpired Leases, and (III) Granting Related Relief* (the "**Sale Order**") entered on March 8, 2021, by the United States Bankruptcy Court for the District of Delaware, in the Chapter 11 proceeding being administered under Case No. 20-13056 (Jointly Administered), and other valuable consideration, the receipt and sufficiency of which are hereby acknowledged, CONVEYS and QUITCLAIMS unto **GRANTEE**, all of the right, title and interest of **GRANTOR** in and to the real property more particularly identified and set forth on Exhibit A attached hereto and made a part hereof (the "**Property**"), together with an access easement over and across (a) the private road currently existing on the real property more particularly identified and set forth on Exhibit B, attached hereto and made a part hereof (the "**Easement Property**") that runs from State Highway 338 to the south of the Property, and (b) the private road that currently exists on the Easement Property that enters the Easement Property from the west. Such easement and private roads are shown in green on the map attached hereto as Exhibit C and commences from the west as shown on the map and in the South at the end of Country Night Club Road (shown in yellow on the map) and travels approximately one mile across Section 22 and ends where the Easement Property meets the Property at the approximate location of the Northern line of Section 22.

The conveyance and transfer of the Property herein is subject to and made in accordance with the terms of the Purchase Agreement and the Sale Order, a copy of which Sale Order was recorded in the real property records of Sheridan County, Wyoming on March 12, 2021, as Document #2021-767151. Capitalized terms used herein but not otherwise defined herein shall have the meanings given to them in the Purchase Agreement.

In the event of a conflict between this Corrective Quitclaim Deed, on the one hand, and the Purchase Agreement and/or the Sale Order, on the other hand, the terms and conditions of the Purchase Agreement or the Sale Order, as applicable, shall control. There are no representations, warranties, understandings or agreements with respect to the subject matter hereof other than those expressly set forth in the Purchase Agreement.




The intent and purpose of this Corrective Quitclaim Deed is to correct the legal description of the Property intended to be conveyed from Grantor to Grantee pursuant to that certain Quitclaim Deed dated effective March 12, 2021, and recorded in the real property records of Sheridan County, Wyoming on March 12, 2021, as Document #2021-767153.

[REMAINDER OF PAGE INTENTIONALLY LEFT BLANK]



IN WITNESS WHEREOF, GRANTOR has caused this instrument to be executed as of this 23 day of September, 2021, to be effective as of March 12, 2021.

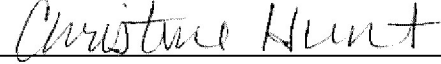
GRANTOR: Big Horn Coal Company

By: 
Tay Tonozzi, President and CEO

STATE OF Utah

COUNTY OF Salt Lake

The foregoing instrument was subscribed, sworn to and acknowledged before me this 23rd day of September, 2021, by Tay Tonozzi, President and CEO of Big Horn Coal Company, a Wyoming corporation, for and on behalf of said company.


Notary Public

My Commission Expires: 5/20/2023

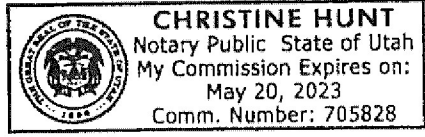




EXHIBIT A

Property

Parcel No. 2170

Township 57 North, Range 84 West, 6th P.M., Sheridan County, Wyoming:

Section 13: A tract of land situated in the N $\frac{1}{2}$ SW $\frac{1}{4}$ described as follows:

All that portion of the N $\frac{1}{2}$ SW $\frac{1}{4}$ of Section 13 lying between the West right of way of State Highway No. 338 and the center-line of Tongue River, said center-line being described as follows:

Commencing at a stone pile, accepted as the section corner to Sections 14, 13, 23 and 24 of said Twp. and Range; thence N. 44°12'00" E. 1877.6 feet to the centerline of said Tongue River, the true point of beginning of said Tongue River center-line, of this description; thence N. 2°41'53" E. 203.9 feet to an angle point in the centerline of said Tongue River, thence N. 30°38'37" E. 393 feet to an angle point in the center-line of said Tongue River, thence N. 48°50'09" E. 222 feet to an angle point in the center-line of said Tongue River, thence N. 57°09'24" E. 375.4 feet to an angle point in the center-line of said Tongue River, thence N. 3°56'58" E. 486.4 feet to an angle point in the center-line of said Tongue River, the final point of the center-line description.

AND all that portion of the NE $\frac{1}{4}$ SW $\frac{1}{4}$ of said Section 13 lying East of the East right of way line of State Highway No. 338 as it exists in January 1977.

AND all that portion of the SW $\frac{1}{4}$ SW $\frac{1}{4}$ of said Section 13 lying South and East of the centerline of the Tongue River further described as follows:

Beginning at a stone pile accepted as the corner of Sections 13, 14, 23 and 24 of said Township and Range; thence North along the West boundary of said Section 13 a distance of 259.8 feet to the centerline of said Tongue River, said point being the true point of beginning of said Tongue River centerline description; Thence S. 72°48' E. a distance of 93.1 feet to a point; Thence S.83°45'E. a distance of 186.8 feet to a point; Thence N.82°26'E. a distance of 225.1 feet to a point; Thence N.66°03'E. a distance of 322.5 feet to a point; Thence N.37°12'E. a distance of 497.9 feet to a point; Thence N.23°30'E. a distance of 346.8 feet to a point; Thence N.15°14'E. a distance of 201.7 feet to a point; Thence N.20°41'E., more or less, a distance of 68.7 feet more or less, to the North boundary of the S $\frac{1}{2}$ SW $\frac{1}{4}$ of said Section 13.

AND all that part of the SE $\frac{1}{4}$ SW $\frac{1}{4}$ of Section 13, Township 57 North, Range 84 West of the Sixth Principal Meridian, lying North and West of Highway No. 338.

EXCEPTING from all the above described lands any portion of said lands conveyed to the State Highway Commission of Wyoming and/or and Wyoming State Highways No 338.



Parcel No. 2173

Township 57 North, Range 84 West, 6th P.M., Sheridan County, Wyoming:

Section 12: A tract of land situated in the NE $\frac{1}{4}$ NW $\frac{1}{4}$, W $\frac{1}{2}$ NE $\frac{1}{4}$, NE $\frac{1}{4}$ SW $\frac{1}{4}$ and NW $\frac{1}{4}$ SE $\frac{1}{4}$ described as follows:

Beginning at the Southwest Corner of the NE $\frac{1}{4}$ SW $\frac{1}{4}$ of said Section 12; thence S. 89°00' E. 1,243 feet along the South line of said NE $\frac{1}{4}$ SW $\frac{1}{4}$ to a point in the West right of way line of Wyoming State Secondary Highway No. 1706, thence N.64°08' E. 395 feet along the West right of way line of said Highway to a right of way Marker Sta. 170 plus 49.8, said point being the beginning of a 2°30' curve to the left, thence 2,176.8 feet along the right of way curve through a central angle of 55°38' to a right of way Marker Sta. 192 plus 75.1, said marker bears N. 36°26' E. 2,093 feet from Marker Sta. 170 plus 49.8, thence N. 8°45' E. 389 feet along said right of way line to a right of way Marker Sta. 196 plus 63.7, said point being the beginning of a 2°00' curve to the left; thence 1,607.7 feet along the right of way curve through a central angle of 37°46' to a point, thence Southwest 25 feet along a radial line of said curve to right of way Marker Sta. 213 plus 00, thence continuing along the right of way curve a distance of 245.4 feet to a right of way marker Sta. 215 plus 52.0, said marker bears N. 10°54' W. 1813 feet from Marker Sta. 196 plus 63.7, thence N. 28°59' W. 19 feet along the west right of way of said Highway to an iron pin, thence S. 86°52' W. 1,806 feet to a point in the center of Tongue River, thence up the center of Tongue River which generally follows a line described as S. 31°39' E. 496 feet, thence S. 27°07' W. 351 feet, thence S. 57°27' E. 823 feet, thence S. 30°23' E. 1,370 feet; thence S. 44°08' W. 840 feet; thence S. 88°30' W. 1,004 feet; thence N. 85° 14' W. 646 feet, to a point in the West line of the NE $\frac{1}{4}$ SW $\frac{1}{4}$ of said Section 12, thence leaving the center of Tongue River South 981 feet to the point of beginning.

AND

That portion of the presently existing Wyoming State Highway No. 338 established by the Sheridan County Board of County Commissioners as a public highway September 3, 1947 (Wyo. Project No. S-265(2)) located in the W $\frac{1}{2}$ NE $\frac{1}{4}$ and NW $\frac{1}{4}$ SE $\frac{1}{4}$ of Section 12, T. 57 N., R. 84 W. of the 6th P.M., Wyoming, lying to the right or westerly side of a parallel right-of-way line of hereinafter stated distanced to the right or westerly side when measured at right angles or radially to the following described survey line of highway, said parallel right-of-way line begins on the north boundary of the NW $\frac{1}{4}$ NE $\frac{1}{4}$ and ends on the west boundary of said NW $\frac{1}{4}$ SE $\frac{1}{4}$.

Beginning at a point on the north boundary of said Section 12 from which the north quarter corner thereof bears S.83°14'16.3"W. a distance of 1,330.89 feet; thence with a parallel right-of-way line 110 feet to the right or westerly side, S.29°12'23.8"W. a distance of 495.55 feet to the point of beginning of a 4°00' spiraled curved concave westerly, the spiral lengths of which are 300.00 feet, the total length of which is 1,205.22 feet and the total central angle of which is 36°12'31.3"; thence continued with the last described parallel right-of-way line, southerly along said 4°00' spiraled curved through a central angle of 26°12'31.3" a distance of 1,205.22 feet to the point of ending of said curve; thence continued with the last described parallel right-of-way line, S.7°00'07.5"W. a distance 94.78 feet to the point of beginning of a 4°00' spiraled curve concave northwesterly, the spiral lengths of which are 300.00 feet, the total length of which is



1715.06 feet and the total central angle of which is $6^{\circ}36'08.9''$; thence continued with the last described parallel right-of-way line, southwesterly along said $4^{\circ}00'$ spiraled curve through a central angle of $56^{\circ}36'08.9''$ a distance of 1,715.06 feet to the point of ending of said curve; thence continuing with the last described parallel right-of-way line, $S.63^{\circ}36'16.4''W.$ a distance of 56.54 feet; thence with a parallel right-of-way line 85 feet to the right or northwesterly side, continuing $S.63^{\circ}36'16.4''W.$ a distance of 100.51 feet to the point of beginning of a $5^{\circ}00'$ spiraled curve concave easterly, the spiral lengths of which are 375.00 feet, the total length of which is 2,112.8 feet and the total central angle of which is $86^{\circ}53'24.2''$; thence continuing with the last described parallel right-of-way line, southwesterly along the spiral arc of said curve through a central angle of $0^{\circ}03'36''$ a distance of 30 feet, more or less, until said parallel right-of-way line intersects the West boundary of said $NW\frac{1}{4}SE\frac{1}{4}$.

AND

A portion of a tract of land described in Book 302 at Page 16 (Instrument No. 955375) of the Sheridan County Records and located in the $NW\frac{1}{4}SE\frac{1}{4}$ of Section 12, T. 57 N., R. 84 W. of the 6th P.M., Wyoming, lying between the presently existing southeasterly boundary of Wyoming State Highway No. 338 as established by the Sheridan County Board of Commissioners on September 3, 1947 (Wyo. Project No. S-265(2)) and a parallel right-of-way line 110 feet to the left or northwesterly side when measured radially to the following described survey line of highway, said parallel right-of-way line begins at a point on the most southwesterly boundary of said tract of land described in Book 302 at Page 16 and ends at point where said parallel right-of-way line intersects the southeasterly boundary of said Wyoming State Highway No. 338: Commencing at a point on the north-south centerline of said Section 12 from which the south quarter corner thereof bears $S.1^{\circ}08'11.6''E.$ a distance of 1,253.98 feet; thence $N.63^{\circ}36'16.4''E.$ a distance of 732.71 feet to the point of beginning of a $4^{\circ}00'$ spiraled curve concave northwesterly, the spiral lengths of which are 300.00 feet, the total length of which is 1,715.06 feet and the total central angle of which is $56^{\circ}36'08.9''$; thence northeasterly along the spiral arc of said curve through a central angle of $6^{\circ}00'00''$ a distance of 300.00 feet; thence continuing northeasterly along the circular arc of said curve through a central angle of $20^{\circ}25'11.7''$ a distance of 510.50 feet to the True Point of Beginning; thence continuing northeasterly along said circular arc through a central angle of $19^{\circ}52'48''$ a distance of 497 feet, more or less, to a point where said parallel right-of-way line intersects the southeasterly boundary of said Wyoming State Highway No. 338, to the point of ending.

Parcel No. 4072

Township 57 North, Range 84 West, 6th P.M., Sheridan County, Wyoming:

Section 28: All that portion of the $NW\frac{1}{4}$ lying Northeasterly of the Northeasterly right of way line of Interstate 90.

Parcel No. 1155

Township 57 North, Range 84 West, 6th P.M., Sheridan County, Wyoming:



Section 4: SW $\frac{1}{4}$, S $\frac{1}{2}$ SE $\frac{1}{4}$

Section 5: E $\frac{1}{2}$ SE $\frac{1}{4}$

Section 9: N $\frac{1}{2}$ NW $\frac{1}{4}$, SW $\frac{1}{4}$ NW $\frac{1}{4}$

Parcel No. 4073

Township 57 North, Range 84 West, 6th P.M., Sheridan County, Wyoming:

Section 9: E $\frac{1}{2}$, SW $\frac{1}{4}$

Parcel No. 2174

Township 57 North, Range 84 West, 6th P.M., Sheridan County, Wyoming

Section 10: NW $\frac{1}{4}$

Parcel No 2169

Township 57 North, Range 84 West, 6th P.M., Sheridan County, Wyoming:

Section 10: SW $\frac{1}{4}$

Section 14: N $\frac{1}{2}$ SW $\frac{1}{4}$, SW $\frac{1}{4}$ NW $\frac{1}{4}$

Section 15: NW $\frac{1}{4}$, NE $\frac{1}{4}$, and also SE $\frac{1}{4}$ excepting therefrom that portion of E $\frac{1}{2}$ SE $\frac{1}{4}$ lying north of Tongue River.

AND a tract of land situated in the Southwest Quarter of Section 15 more particularly described as follows:

Beginning at a point 20 feet West of the Northwest corner of the Southeast quarter of Southwest quarter of Section 15, Township 57 North, Range 84 West of the 6th P.M.; thence, North 0°42' West, a distance of 300 feet along the East boundary of the present County Road; thence due East a distance of 130 feet; thence South a distance of 300 feet, more or less, to the North boundary of the Southeast quarter of the Southwest quarter of Section 15, thence East along said boundary line a distance of 1,223 feet to the Northeast corner of the Southeast quarter of Southwest quarter of Section 15; thence South along the East boundary of said quarter section to the center of the present channel of Goose Creek; thence Northwesterly along the center of Goose Creek to a point 20 feet West of the West boundary of the Southeast quarter of the Southwest quarter of Section 15; thence North to the point of beginning.

Parcel No 2172

Section 3: S $\frac{1}{2}$ SW $\frac{1}{4}$, SW $\frac{1}{4}$ SE $\frac{1}{4}$

Section 10: NE $\frac{1}{4}$



ALSO, all of the land owned by Grantor in Section 22, Township 57 North, Range 84 West, 6th P.M., Sheridan County, Wyoming LESS AND EXCEPT THE FOLLOWING:

A tract of land in Sheridan County, Wyoming lying in Section 22 more particularly described as follows:

Beginning at a steel pin on the West line of said Section twenty-two (22) which lies five hundred seventy-two and 4/100 (572.04) feet South of the Northwest corner of said section Twenty- Two (22) thence southward along said West line one thousand five hundred thirty-four and 62/100 (1,534.62) feet to a steel pin; thence South Thirty-six degrees one minute thirty seconds East (S36°01'30"E) for a distance of two hundred forty-nine and 24/100 (249.24) feet to a fence corner; thence South seventy degrees six minutes fifty seconds East (S70°06'50"E) along a barbed wire fence for a distance of six hundred nineteen and 30/100 (619.30) feet to a point on said fence; thence South sixty-nine degrees fifty-nine minutes two seconds East (S69°59'02"E) along a barbed wire fence for a distance of two hundred eighty-three and 76/100 (283.76) feet to a Ponderosa Pine tree; thence South eighty-six degrees twenty minutes forty-six seconds East (S86°20'46"E) along a barbed wire fence for a distance of one hundred fifty-eight and 96/100 (158.96) feet to a point on said fence; thence South eighty-six degrees nine minutes nine seconds East (S86°09'09"E) along a barbed wire fence for a distance of four hundred eighty-four and 80/100 (484.80) feet to a point on said fence; thence South seventy-seven degrees fifty-three minutes twenty seven seconds (S77°53'27"E) along a barbed wire fence for a distance of four hundred eight and 49/100 (408.49) feet to a steel pin; thence South thirty- eight degrees fifty-five minutes twenty seconds East (S38°55'20"E) across Goose Creek and the Chicago Burlington and Quincy Railroad Company right-of-way for a distance of six hundred nine and 95/100 (609.95) feet to a fence corner on the East side of said C.B.&Q. right-of-way near the Southeast corner of C.B.&Q. bridge 705.47; thence South twenty-nine degrees twenty-one minutes forty-four seconds West (S29°21'44"W) along the C.B.&Q. right-of-way fence for a distance of five hundred nine and 35/100 (509.35) feet to a point on said fence; thence South twenty degrees fifty-one minutes zero seconds West (S20°51'00"W) along the C.B.&Q. right-of-way fence for a distance of two hundred fourteen and 40/100 (214.40) feet to a point on said fence; thence South thirteen degrees seventeen minutes fifty-eight seconds West (S13°17'58"W) along the C.B.&Q. right-of-way fence for a distance of one hundred fifty-six and 50/100 (156.50) feet to a point on said fence; thence South seven degrees eight minutes fourteen seconds West (S07°08'14"W) along the C.B.&Q. right-of-way fence for a distance of four hundred forty-five and 47/100 (445.47) feet to a point on said fence; thence South twenty three degrees eight minutes forty-one seconds East (S23°08'41"E) for a distance of three hundred and 1/100 (300.01) feet to a point fifty (50) feet West of the centerline of old U.S. Highway Eighty-Seven (U.S. 87); thence North five degrees forty-five minutes forty-eight seconds West (N05°45'48"W) for a distance of two hundred sixty-one and 51/100 (261.51) feet to a point on the West side of the Decker Road relocation right-of-way; thence North two degrees zero minutes four seconds East (N2°00'04"E) for a distance of three hundred twenty-eight and 45/100 (328.45) feet to a point on the West side of the Decker Road relocation right-of-way; thence North twenty-five degrees thirty-two minutes twenty-seven seconds East (N25°32'27"E) for a distance of two hundred sixty-seven and 66/100 (267.66) feet to a point on the West side of the Decker Road relocation right-of-way; thence North fifty-one degrees twenty minutes zero seconds East (N51°20'00"E) across the entrance road to Big Horn Coal Company for a distance of two hundred seventy-nine and 88/100 (279.88) feet to a corner of the Decker Road relocation right of way fence; thence



North eighty degrees twenty minutes thirty-eight seconds East (N80°20'38"E) along the Decker Road relocation right-of-way fence for a distance of two hundred sixty and 71/100 (260.71) feet to a point on said fence; thence South sixty-nine degrees fifty-one minutes forty-one seconds East (S69°51'41"E) along the Decker Road relocation right-of-way fence for a distance of four hundred fourteen and 58/100 (414.58) feet to a Wyoming State Highway Department right-of-way marker; thence South fifty-eight degrees fifteen minutes fifty-five seconds East (S58°15'55"E) along the Decker Road relocation right-of-way fence for a distance of six hundred twenty-six and 77/100 (626.77) feet to a Wyoming State Highway Department right-of-way marker; thence South eighty-eight degrees fifty-seven minutes eighteen seconds East (S88°57'18"E) along the Decker Road relocation right-of-way fence for a distance of seven hundred sixteen and 11/100 (716.11) feet to a Wyoming State Highway Department right-of-way marker; thence North forty-six degrees thirty-nine minutes forty seconds East (N46°39'40"E) along the Decker Road relocation right-of-way fence for a distance of one hundred seventy-two and 88/100 (172.88) feet to a Wyoming State Highway Department right-of-way marker; thence North forty-five degrees fifty-seven minutes twenty seconds West (N45°67'20"W) along the Decker Road relocation right-of-way fence for a distance of twenty-five and 6/100 (25.06) feet to a Wyoming State Highway Department right of way marker; thence North forty-three degrees fifty two minutes forty seven seconds East (N43°52'47"E) along the Decker Road relocation right-of-way fence for a distance of eight hundred twenty-three and 16/100 (823.16) feet to a point on said fence; thence North forty-three degrees fifty five minutes fifty five seconds East (N43°55'55"E) along the Decker Road relocation right-of-way fence for a distance of three hundred six and 87/100 (306.87) feet to a point on said fence; thence North forty-three degrees forty-four minutes twenty seconds East (N43°44'20"E) along the Decker Road relocation right-of-way fence for a distance of two hundred fifty-six and 69/100 (256.69) feet to a point on said fence where the East line of Section Twenty-Two (22) intersects said fence; thence North twenty-five degrees twelve minutes thirty-two seconds West (N25°12'32"W) along the East line of Section Twenty-Two (22) and continuing past the East Quarter corner of said Section Twenty-two (22) for a distance of three thousand three hundred twenty-six and 26/100 (3,326.26) feet to a steel pin; thence North eighty-two degrees thirty-three minutes fourteen seconds West (N82°33'14"W) for a distance of one hundred forty-five and 84/100 (145.84) feet to a steel pin; thence North eighty-seven degrees zero minutes fifty-four seconds West for a distance of one hundred twenty-one and 75/100 (121.75) feet to a point on the North line of Section Twenty-two (22); thence Westward along the North line of Section Twenty-Two (22) for a distance of two thousand four hundred eighteen and 40/100 (2,418.40) feet to a point on said North line of said Section Twenty-Two (22); thence South zero degrees thirty-nine minutes forty-four seconds East (S0°39'44"E) for a distance of two hundred sixty-nine and 2/100 (269.02) feet to a fence corner; thence South sixty-five degrees twenty-nine minutes eleven seconds West (S65°29'11"W) along a barbed wire fence for a distance of one hundred ninety-five and 25/100 (195.25) feet to a fence corner; thence North seventy-six degrees fifty-eight minutes twenty-seven seconds West (N76°58'27"W) along a barbed wire fence for a distance of one hundred six and 4/100 (106.04) feet to a fence corner; thence South eighty-seven degrees two minutes twenty-three seconds West (S87°02'23"W) along a barbed wire fence for a distance of two hundred eighty-seven and 16/100 (287.16) feet to a fence corner; thence South sixty-five degrees forty-six minutes twenty-three seconds West (S65°46'23"W) for a distance of five hundred seventy-two and 97/100 (572.97) feet to a fence corner; thence South seventy-seven degrees two minutes twenty-one seconds West (S77°02'21"W) along a barbed wire fence for a distance of one hundred fifty-four

and 44/100 (154.44) feet to a fence corner; thence North fifty-nine degrees seventeen minutes thirty-eight seconds West (N59°17'38"W) for a distance of seventy-five and 67/100 (75.67) feet to the point of beginning.

EXCEPTING THEREFROM that certain parcel of land conveyed to Grand Island and Northern Wyoming Railroad Company as contained Quitclaim Deed recorded September 11, 1893 in Book E of Deeds, Page 273 and 276.

EXCEPTING THEREFROM that certain parcel of land as conveyed to Peter Kooi as contained in Deed recorded February 21, 1916 in Book Z of Deeds, Page 214.

EXCEPTING THEREFROM that certain parcel of land conveyed to Sheridan Railway & Light Company as contained in Deed recorded March 9, 1912 in Book 1 of Deeds, Page 27.

EXCEPTING THEREFROM that certain parcel of land as reserved by Chicago, Burlington & Quincy Railroad Company as contained in Deed recorded August 11, 1921, Book 17, Page 175.

EXCEPTING THEREFROM that certain parcel of land as conveyed to Montana Dakota Utilities Company as contained in Quitclaim Deed recorded November 29, 1954, Book 99, Page 329.

EXCEPTING THEREFROM that certain parcel of land as conveyed to Montana Dakota Utilities Company as contained in Quitclaim Deed recorded September 11, 1962 Book 138, Page 488.

EXCEPTING THEREFROM that certain parcel of land as conveyed to Montana Dakota Utilities Co. as contained in Quitclaim Deed recorded February 14, 1975, Book 207, Page 222.

EXCEPTING THEREFROM that certain parcel of land as conveyed to The Transportation Commission of Wyoming as contained in Quitclaim Deed recorded November 4, 2004, Book 457, Page 779.

EXCEPTING from all the above described lands any portion of said lands conveyed to the State Highway Commission of Wyoming and/or lying within Railroad Right of Ways, Interstate 90 and Wyoming State Highways Nos. 14 and 338 and 339.

The foregoing tract of land being the same tract of land conveyed by Grantor to Beau and Megan Single, a married couple, pursuant to that certain Quitclaim Deed dated effective March 12, 2021 and recorded in the real property records of Sheridan County, Wyoming on March 15, 2021, as Document #2021-767239.

The foregoing being all of Grantor's right, title and interest, and the intent of this Quitclaim Deed is to convey to Grantee all right, title and interest, in and to any and all real property owned by Grantor in Sections 3, 4, 5, 9, 10, 12, 13, 14, 15, 22, and 28 of Township 57 North, Range 84, West, 6th P.M., Sheridan County, Wyoming, less and except the real property conveyed by Grantor to Beau and Megan Single, a married couple, pursuant to that certain Quitclaim Deed dated effective March 12, 2021 and recorded in the real property records of Sheridan County, Wyoming on March 15, 2021, as Document #2021-767239.

EXHIBIT B

Easement Property

Parcel No. 4071

Township 57 North, Range 84 West, 6th P.M., Sheridan County, Wyoming:

Section 21: A tract of land lying in the North half (N½) of Section Twenty-One (21) more particularly described as follows:

Beginning at a steel pin on the East line of said Section Twenty-One (21) which lies five hundred seventy-two and 4/100 (572.04) feet South of the Northeast corner of said Section Twenty-One (21); thence North eighty degrees three minutes fifty-four seconds West (N80°03'54"W) along the northerly edge of old U.S. Highway Eighty-Seven (U.S. 87) a distance of two thousand four hundred seven and 74/100 (2,407.74) feet to a steel pin; thence South thirty-eight degrees fifty-seven minutes nine seconds West (S38°57'09"W) across said highway and along a barbed wire fence to a distance of seven hundred seventy and 75/100 (770.75) feet to a fence corner; thence South sixteen degrees thirty-one minutes thirty-six seconds West (S16°31'36"W) along a barbed wire fence a distance of one hundred sixty-eight and 67/100 (168.67) feet to a fence corner; thence South eighty-nine degrees fifty-three minutes nineteen seconds West (S89°53'19"W) along a barbed wire fence a distance of one thousand six hundred twenty-three and 59/100 (1,623.59) feet to a fence corner; thence South zero degrees two minutes twenty-five seconds West (S0°02'25"W) along a barbed wire fence a distance of three hundred eight and 9/100 (308.09) feet to a fence corner; thence North eighty-eight degrees forty-four minutes fifty-two seconds East (N88°44'52"E) along a barbed wire fence a distance of one thousand six hundred seventy five and 27/100 (1,675.27) feet to the end of the fence; thence South eleven degrees ten minutes ten seconds West (S11°10'10"W) a distance of seventy seven and 54/100 (77.54) feet to a wooden stake which marks a point on The Chicago, Burlington and Quincy Railroad Company right-of-way fence; thence North eighty-three degrees eight minutes twenty three seconds East (N83°08'23"E) along said right-of-way fence a distance of four hundred four and 69/100 (404.69) feet to a fence corner; thence South twenty degrees eight minutes twenty-five seconds East (S20°08'25"E) along the C.B.&Q. right-of-way fence and across the C.B.&Q right-of-way a distance of one hundred fifty-four and 39/100 (154.39) feet to a fence corner; thence North eighty-three degrees seven minutes thirty-six seconds East (N83°07'36"E) along the C.B.&Q. right-of-way fence a distance of seven hundred thirty seven and 34/100 (737.34) feet to a point on said right of way fence; thence North eighty-two degrees forty two minutes fifty-two seconds East (N82°42'52"E) along the C.B.&Q. right-of-way fence a distance of five hundred twenty-one and 55/100 (521.55) feet to a point on said right of way fence; thence North eighty-three degrees fifty six minutes nine seconds east (N83°56'09"E) along the C.B.&Q. right-of-way fence a distance of three hundred seventy three and 33/100 (373.33) feet to a point on said right-of-way fence; thence North eighty-three degrees fourteen minutes eighteen seconds East (N83°14'18"E) along the C.B.&Q. right-of-way fence a distance of seven hundred ninety seven and 87/100 (797.87) feet to a steel pin on the East line of said Section Twenty-One (21); thence North along said East line a distance of five hundred five and 24/100 (505.24) feet to the point of beginning.

Exhibit B to Deed

EXCEPTING THEREFROM that certain parcel of land as conveyed to Montana Dakota Utilities Co. as contained in Quitclaim Deed recorded February 14, 1975, Book 207, Page 222.

Parcel No 2169

Township 57 North, Range 84 West, 6th P.M., Sheridan County, Wyoming:

Section 15: A tract of land in Sheridan County, Wyoming, lying in the South half of the Southeast Quarter (S½SE¼) more particularly described as follows:

Beginning at a point on the South line of said Section fifteen (15) which lies one thousand three hundred and two and 71/100 (1,302.71) feet East of the Southwest corner of Section fifteen (15); thence Eastward along said South line two thousand four hundred and eighteen and 40/100 (2,418.40) feet to a point on said South line; thence North eighty-four degrees seven minutes twenty-one seconds West (N84°07'21"W) a distance of two thousand one hundred and fifty-seven and 36/100 (2,157.36) feet to a steel pin; thence South seventy degrees ten minutes thirty-six seconds West (S70°10'36"W) a distance of two hundred and ninety-one and 5/100 (291.05) feet to a steel pin; thence South zero degrees thirty-nine minutes fifty-six seconds East (S0°39'56"E) a distance of one hundred twenty-two and 73/100 (122.73) feet to the point of beginning.

Section 22: A tract of land in Sheridan County, Wyoming lying in Section 22 more particularly described as follows:

Beginning at a steel pin on the West line of said Section twenty-two (22) which lies five hundred seventy-two and 4/100 (572.04) feet South of the Northwest corner of said section Twenty- Two (22) thence southward along said West line one thousand five hundred thirty-four and 62/100 (1,534.62) feet to a steel pin; thence South Thirty-six degrees one minute thirty seconds East (S36°01'30"E) for a distance of two hundred forty-nine and 24/100 (249.24) feet to a fence corner; thence South seventy degrees six minutes fifty seconds East (S70°06'50"E) along a barbed wire fence for a distance of six hundred nineteen and 30/100 (619.30) feet to a point on said fence; thence South sixty-nine degrees fifty-nine minutes two seconds East (S69°59'02"E) along a barbed wire fence for a distance of two hundred eighty-three and 76/100 (283.76) feet to a Ponderosa Pine tree; thence South eighty-six degrees twenty minutes forty-six seconds East (S86°20'46"E) along a barbed wire fence for a distance of one hundred fifty-eight and 96/100 (158.96) feet to a point on said fence; thence South eighty-six degrees nine minutes nine seconds East (S86°09'09"E) along a barbed wire fence for a distance of four hundred eighty-four and 80/100 (484.80) feet to a point on said fence; thence South seventy-seven degrees fifty-three minutes twenty seven seconds (S77°53'27"E) along a barbed wire fence for a distance of four hundred eight and 49/100 (408.49) feet to a steel pin; thence South thirty- eight degrees fifty-five minutes twenty seconds East (S38°55'20"E) across Goose Creek and the Chicago Burlington and Quincy Railroad Company right-of-way for a distance of six hundred nine and 95/100 (609.95) feet to a fence corner on the East side of said C.B.&Q. right-of-way near the Southeast corner of C.B.&Q. bridge 705.47; thence South twenty-nine degrees twenty-one minutes forty-four seconds West (S29°21'44"W) along the C.B.&Q. right-of-way fence for a distance of five hundred nine and 35/100 (509.35) feet to a point on said fence; thence South twenty degrees fifty-one minutes zero seconds West (S20°51'00"W) along the C.B.&Q. right-of-way fence for a distance of two hundred fourteen and 40/100 (214.40) feet to a point on said fence; thence South thirteen degrees seventeen minutes fifty-eight seconds West (S13°17'58"W) along the C.B.&Q. right-of-way fence for a distance of one hundred fifty-six and 50/100 (156.50) feet to a

point on said fence; thence South seven degrees eight minutes fourteen seconds West (S07°08'14"W) along the C.B.&Q. right-of-way fence for a distance of four hundred forty-five and 47/100 (445.47) feet to a point on said fence; thence South twenty three degrees eight minutes forty-one seconds East (S23°08'41"E) for a distance of three hundred and 1/100 (300.01) feet to a point fifty (50) feet West of the centerline of old U.S. Highway Eighty-Seven (U.S. 87); thence North five degrees forty-five minutes forty-eight seconds West (N05°45'48"W) for a distance of two hundred sixty-one and 51/100 (261.51) feet to a point on the West side of the Decker Road relocation right-of-way; thence North two degrees zero minutes four seconds East (N2°00'04"E) for a distance of three hundred twenty-eight and 45/100 (328.45) feet to a point on the West side of the Decker Road relocation right-of-way; thence North twenty-five degrees thirty-two minutes twenty-seven seconds East (N25°32'27"E) for a distance of two hundred sixty-seven and 66/100 (267.66) feet to a point on the West side of the Decker Road relocation right-of-way; thence North fifty-one degrees twenty minutes zero seconds East (N51°20'00"E) across the entrance road to Big Horn Coal Company for a distance of two hundred seventy-nine and 88/100 (279.88) feet to a corner of the Decker Road relocation right of way fence; thence North eighty degrees twenty minutes thirty-eight seconds East (N80°20'38"E) along the Decker Road relocation right-of-way fence for a distance of two hundred sixty and 71/100 (260.71) feet to a point on said fence; thence South sixty-nine degrees fifty-one minutes forty-one seconds East (S69°51'41"E) along the Decker Road relocation right-of-way fence for a distance of four hundred fourteen and 58/100 (414.58) feet to a Wyoming State Highway Department right-of-way marker; thence South fifty-eight degrees fifteen minutes fifty-five seconds East (S58°15'55"E) along the Decker Road relocation right-of-way fence for a distance of six hundred twenty-six and 77/100 (626.77) feet to a Wyoming State Highway Department right-of-way marker; thence South eighty-eight degrees fifty-seven minutes eighteen seconds East (S88°57'18"E) along the Decker Road relocation right-of-way fence for a distance of seven hundred sixteen and 11/100 (716.11) feet to a Wyoming State Highway Department right-of-way marker; thence North forty-six degrees thirty-nine minutes forty seconds East (N46°39'40"E) along the Decker Road relocation right-of-way fence for a distance of one hundred seventy-two and 88/100 (172.88) feet to a Wyoming State Highway Department right-of-way marker; thence North forty-five degrees fifty-seven minutes twenty seconds West (N45°67'20"W) along the Decker Road relocation right-of-way fence for a distance of twenty-five and 6/100 (25.06) feet to a Wyoming State Highway Department right of way marker; thence North forty-three degrees fifty two minutes forty seven seconds East (N43°52'47"E) along the Decker Road relocation right-of-way fence for a distance of eight hundred twenty-three and 16/100 (823.16) feet to a point on said fence; thence North forty-three degrees fifty five minutes fifty five seconds East (N43°55'55"E) along the Decker Road relocation right-of-way fence for a distance of three hundred six and 87/100 (306.87) feet to a point on said fence; thence North forty-three degrees forty-four minutes twenty seconds East (N43°44'20"E) along the Decker Road relocation right-of-way fence for a distance of two hundred fifty-six and 69/100 (256.69) feet to a point on said fence where the East line of Section Twenty-Two (22) intersects said fence; thence North twenty-five degrees twelve minutes thirty-two seconds West (N25°12'32"W) along the East line of Section Twenty-Two (22) and continuing past the East Quarter corner of said Section Twenty-two (22) for a distance of three thousand three hundred twenty-six and 26/100 (3,326.26) feet to a steel pin; thence North eighty-two degrees thirty-three minutes fourteen seconds West (N82°33'14"W) for a distance of one hundred forty-five and 84/100 (145.84) feet to a steel pin; thence North eighty-seven degrees zero minutes fifty-four seconds West for a distance of one

hundred twenty-one and 75/100 (121.75) feet to a point on the North line of Section Twenty-two (22); thence Westward along the North line of Section Twenty-Two (22) for a distance of two thousand four hundred eighteen and 40/100 (2,418.40) feet to a point on said North line of said Section Twenty-Two (22); thence South zero degrees thirty-nine minutes forty-four seconds East (S0°39'44"E) for a distance of two hundred sixty-nine and 2/100 (269.02) feet to a fence corner; thence South sixty-five degrees twenty-nine minutes eleven seconds West (S65°29'11"W) along a barbed wire fence for a distance of one hundred ninety-five and 25/100 (195.25) feet to a fence corner; thence North seventy-six degrees fifty-eight minutes twenty-seven seconds West (N76°58'27"W) along a barbed wire fence for a distance of one hundred six and 4/100 (106.04) feet to a fence corner; thence South eighty-seven degrees two minutes twenty-three seconds West (S87°02'23"W) along a barbed wire fence for a distance of two hundred eighty-seven and 16/100 (287.16) feet to a fence corner; thence South sixty-five degrees forty-six minutes twenty-three seconds West (S65°46'23"W) for a distance of five hundred seventy-two and 97/100 (572.97) feet to a fence corner; thence South seventy-seven degrees two minutes twenty-one seconds West (S77°02'21"W) along a barbed wire fence for a distance of one hundred fifty-four and 44/100 (154.44) feet to a fence corner; thence North fifty-nine degrees seventeen minutes thirty-eight seconds West (N59°17'38"W) for a distance of seventy-five and 67/100 (75.67) feet to the point of beginning.

EXCEPTING THEREFROM that certain parcel of land conveyed to Grand Island and Northern Wyoming Railroad Company as contained Quitclaim Deed recorded September 11, 1893 in Book E of Deeds, Page 273 and 276.

EXCEPTING THEREFROM that certain parcel of land as conveyed to Peter Kooi as contained in Deed recorded February 21, 1916 in Book Z of Deeds, Page 214.

EXCEPTING THEREFROM that certain parcel of land conveyed to Sheridan Railway & Light Company as contained in Deed recorded March 9, 1912 in Book 1 of Deeds, Page 27.

EXCEPTING THEREFROM that certain parcel of land as reserved by Chicago, Burlington & Quincy Railroad Company as contained in Deed recorded August 11, 1921, Book 17, Page 175.

EXCEPTING THEREFROM that certain parcel of land as conveyed to Montana Dakota Utilities Company as contained in Quitclaim Deed recorded November 29, 1954, Book 99, Page 329.

EXCEPTING THEREFROM that certain parcel of land as conveyed to Montana Dakota Utilities Company as contained in Quitclaim Deed recorded September 11, 1962 Book 138, Page 488.

EXCEPTING THEREFROM that certain parcel of land as conveyed to Montana Dakota Utilities Co. as contained in Quitclaim Deed recorded February 14, 1975, Book 207, Page 222.

EXCEPTING THEREFROM that certain parcel of land as conveyed to The Transportation Commission of Wyoming as contained in Quitclaim Deed recorded November 4, 2004, Book 457, Page 779.

EXCEPTING from all the above described lands any portion of said lands conveyed to the State Highway Commission of Wyoming and/or lying within Railroad Right of Ways, Interstate 90 and Wyoming State Highways Nos. 14 and 338 and 339.