



TEMPORARY DEED OF EASEMENT

This Temporary Deed of Easement is entered into this 10th day of December, 2015, by and between Samuel Damon and Janette Mydland, husband and wife, with an address of 2930 West 17th Street, Sheridan, Wyoming, 82801, (hereinafter the "**Grantors**"), and the United States of America and its assigns (hereinafter the "**Grantee**"). Grantors do hereby grant and convey, for and in consideration of Four Hundred Sixty Dollars (\$460.00), and other good and valuable consideration, the receipt and sufficiency of which is hereby acknowledged, unto Grantee, its successors and assigns, a temporary easement and right of way for the installation of underground water lines for a period of twelve (12) months that will allow the Grantee to utilize the surface of the property as a staging ground for personnel, equipment, construction materials, and other items as determined by the Grantee (the "**Temporary Easement**"). The Temporary Easement shall extend ten (10) feet from the outer boundaries of the permanent easement area encumbered in perpetuity, as depicted and described within Exhibit B, "Legal Description of Property" and on Exhibit B-2, "Survey of Easement Area," attached hereto and made a part hereof.

The Grantors' property, upon which the Temporary Easement is situated, is located in the County of Sheridan, State of Wyoming. The acquiring federal agency is the Department of Veterans Affairs ("**VA**").

The Temporary Easement is granted subject to the following conditions and provisions:

1. That the Grantors reserve unto themselves rights for all purposes across, over, or under the Temporary Easement herein depicted or described; such rights, however, to be exercised in a manner which will not create undue interference with the use and enjoyment by the Grantee of said Temporary Easement, and are not covenanted by the Grantors in another part of this Temporary Deed of Easement.
2. Grantors covenant and agree that no building, structure or other above-ground improvement shall be erected or constructed on the Temporary Easement without VA's prior written consent, and that the present grade or ground level of the property depicted and described in Temporary Easement shall not be changed by excavation or filling without VA's prior written consent (both of which consents may be withheld in the sole and absolute discretion of VA). Any construction by the Grantors in connection with the rights so reserved shall be at the expense of the Grantors.
3. Except in the event of an emergency, Grantee shall provide a minimum of forty-eight (48) hours written advance notice to Grantors prior to initiating work under the terms of this Temporary Easement detailing the commencement of the twelve (12) month period and the estimated period of construction anticipated by Grantee affecting Grantors' property.
4. The Grantee shall replace, repair, restore, or relocate any property of the Grantors affected or damaged directly or indirectly by the construction, reconstruction, installation, operation, maintenance, and replacement of said facilities.



2015-723956 12/16/2015 4:33 PM PAGE: **2** OF **5**
BOOK: 557 PAGE: 225 FEES: \$24.00 PK EASEMENT
EDA SCHUNK THOMPSON, SHERIDAN COUNTY CLERK

5. The easement granted herein shall run with land, burden the Temporary Easement area, as more particularly described in Exhibit B-2, attached hereto and incorporated by reference herein.

6. The liability, if any, of the United States of America for injury or loss of property, or personal injury or death shall be governed exclusively by the provisions of the Federal Tort Claims Act.


7. This instrument shall be binding upon Grantors, Grantee and their respective successors, successors-in-title and assigns. As used herein, the terms Grantors and Grantee shall be deemed to be refer individually and collectively to the Grantors, Grantee and their respective successors and successors-in-title and assigns.

[Signatures at will follow on the next page]



IN WITNESS WHEREOF that Samuel Damon and Janette Mydland, husband and wife, with an address of 2930 West 17th Street, Sheridan, Wyoming, 82801, caused this Deed of Easement to be executed in its name and on its behalf this 10th Day of December, 2015.


By (Signature):


Samuel Damon

By (Signature):


Janette Mydland

ON THIS 10th day of December, 2015, before me a Notary Public in
and for the State of Wyoming, personally appeared to me
Samuel Damon & Janette Mydland well known and known by me to be
_____, whose name is subscribed to the within
instrument and acknowledged that he/she executed the same as a voluntary act and
deed of _____, within the scope of his/her lawful
authority.


Notary Public
State of Wyoming

My commission expires:

9/7/2019






EXHIBIT A

LEGAL DESCRIPTION OF THE PROPERTY

A thirty (30) foot wide Permanent Line Easement being fifteen (15) feet each side of the centerline as shown on Exhibit B-2 and a twenty (20) foot wide Temporary Construction Easement being ten (10) feet each side of said permanent water line easement all located in Tract 1 of the SE1/4 SE1/4 Section 17, T.56N., R.84W., of the Sixth Principal Meridian, Sheridan County, Wyoming, as recorded in Instrument No. 237586 at the office of the Sheridan County Clerk, Sheridan County, Wyoming.

Said Centerline of Permanent Water Line Easement and Temporary Construction Easement more particularly described as:

Commencing at the Southeast Corner of Section 17, T.56N., R.84W., of the Sixth Principal Meridian, Sheridan County, Wyoming, said point being monumented by a Military Monument 24; Thence N87°30'57" W a distance of 935.17 feet along the South line common to Sections 17 & 20 and the South line of said Tract 1, being the TRUE POINT OF BEGINNING:

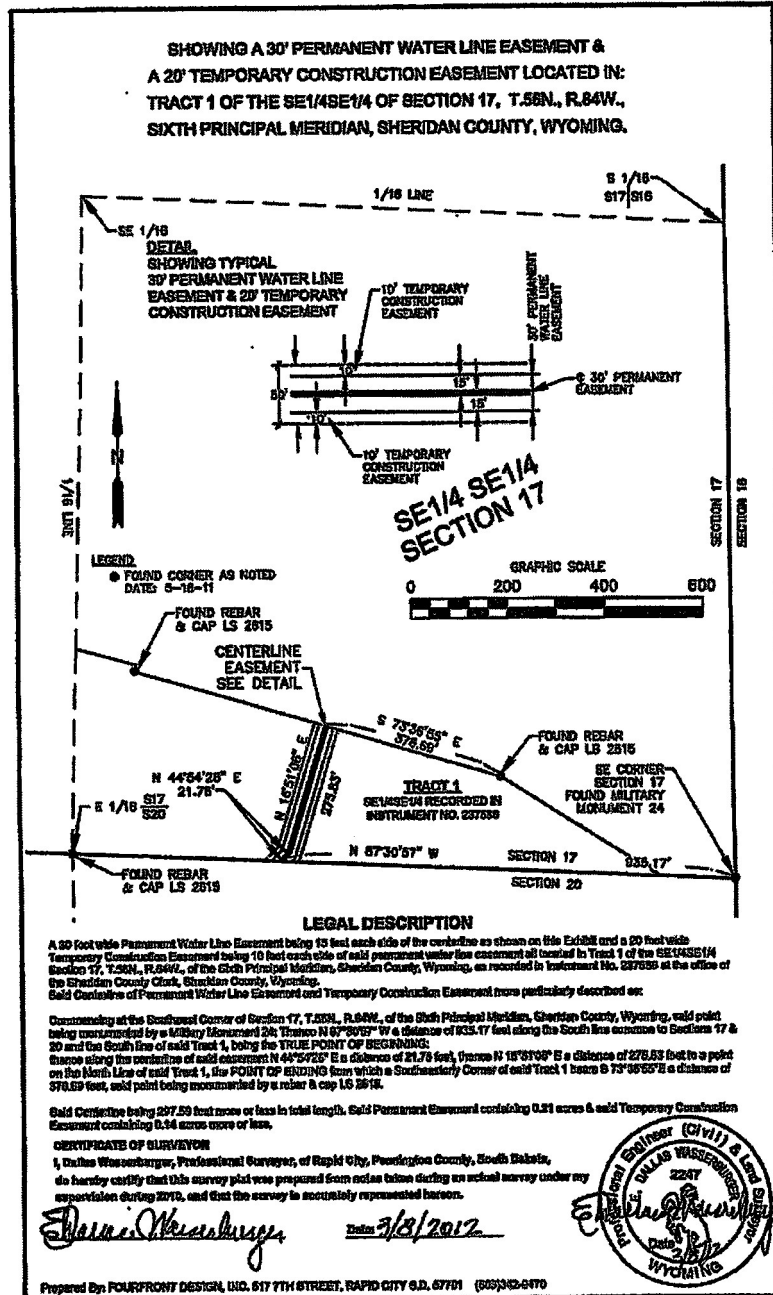
Thence along the centerline of said easement 44°54'26" E a distance of 21.78 feet, thence N 16°51'06" E a distance of 275.83 feet to a point on the North Line of Said Tract 1, the POINT OF ENDING from which a Southeasterly Corner of Said Tract 1 bears S 73°36'55"E a distance of 376.69 feet, said point being monumented by a rebar & cap LS 2615.

Said Centerline being 297.59 feet more or less in total length. Said Permanent Easement containing 0.21 acres & said Temporary Construction Easement containing 0.14 acres more or less.



2015-723956 12/16/2015 4:33 PM PAGE: 5 OF 5
BOOK: 557 PAGE: 228 FEES: \$24.00 PK EASEMENT
EDA SCHUNK THOMPSON, SHERIDAN COUNTY CLERK

EXHIBIT B SURVEY OF EASEMENT AREA



NO. 2015-723956 EASEMENT

EDA SCHUNK THOMPSON, SHERIDAN COUNTY CLERK
WILCOX AGENCY
SHERIDAN WY 82801