

**CORRECTED CITY OF SHERIDAN  
ORDINANCE NO. 2298**

AN ORDINANCE, AMENDING ORDINANCE NO. 826, THE ZONING ORDINANCE OF THE CITY OF SHERIDAN, TO ZONE THE ENTIRETY OF THE LAND MORE PARTICULARLY DESCRIBED BELOW AND SHOWN ON THE ATTACHED EXHIBIT, FROM R-1 RESIDENCE DISTRICT TO B-1 BUSINESS DISTRICT; FOR PROPERTY LOCATED AT 900 E. 5<sup>TH</sup> STREET, SHERIDAN, WY.

WHEREAS, The original Ordinance 2298 was recorded at the Sheridan County Clerk and Recorder's office on October 22, 2025, file number 2025-802870; and

WHEREAS, the original Ordinance 2298 failed to include the exhibit associated with the Ordinance.

WHEREAS, the terms and conditions of the original Ordinance 2298, restated below, remain in full force and effect; and

WHEREAS, The owners of the following described lands have petitioned the City Council to rezone the same from R-1 Residence District to B-1 Business District; and

WHEREAS, a public hearing has been held thereon by the City Council.

BE IT ORDAINED BY THE GOVERNING BODY OF THE CITY OF SHERIDAN, WYOMING:

1. The following described land is hereby rezoned from R-1 Residence District to B-1 Business District:

A TRACT OF LAND SITUATED IN THE SE1/4SW1/4 OF SECTION 23 AND THE W1/2NE1/4 & E1/2NW1/4 OF SECTION 26, TOWNSHIP 56 NORTH, RANGE 84 WEST, 6TH PRINCIPAL MERIDIAN, SHERIDAN COUNTY, WYOMING, (SEE RECORD OF SURVEY FILED IN DRAWER "A", PLAT NO. 201 IN THE SHERIDAN COUNTY COURTHOUSE); SAID TRACT BEING MORE PARTICULARLY DESCRIBED AS FOLLOWS:

COMMENCING AT THE NORTHEAST CORNER OF SAID SECTION 26 (MONUMENTED WITH A 3/4"ALUMINUM CAP PER PLS 2615); THENCE S61°17'45"W, 1718.64 FEET TO THE POINT OF BEGINNING OF SAID TRACT, SAID POINT LYING ON THE WESTERLY RIGHT-OF-WAY LINE OF INTERSTATE 90;

THENCE S00°26'02 "E, 370.39 FEET ALONG SAID WESTERLY RIGHT-OF-WAY OF SAID INTERSTATE 90 TO A POINT; THENCE N89°25'24"E, 118.43 FEET ALONG SAID WESTERLY RIGHT-OF-WAY LINE TO A POINT; THENCE S00°37'55"E, 161.78 FEET ALONG WESTERLY RIGHT-OF-WAY LINE TO A POINT, SAID POINT LYING ON THE NORTH LINE OF A TRACT OF LAND DESCRIBED IN BOOK 553 OF DEEDS, PAGE 402; THENCE S89°00'26"W, 1012.80 FEET ALONG SAID NORTH LINE OF SAID TRACT DESCRIBED IN BOOK 553 OF DEEDS, PAGE 402 TO A POINT (MONUMENTED WITH A 2" ALUMINUM CAP PER PLS 6812) SAID POINT LYING ON THE EAST LINE OF A TRACT OF LAND DESCRIBED IN BOOK 40 OF DEEDS, PAGE 445; THENCE N00° 28'24"W, 28.69 FEET ALONG SAID EAST LINE OF A TRACT DESCRIBED IN BOOK 40 OF DEEDS, PAGE 445 TO A POINT, SAID POINT BEING THE NORTHEAST CORNER OF SAID TRACT OF LAND DESCRIBED IN BOOK 40 OF DEEDS, PAGE 445; THENCE S87°56'32"W, 228.39 FEET ALONG THE NORTH LINE OF SAID TRACT OF LAND DESCRIBED IN BOOK 40 OF DEEDS, PAGE 445 TO A POINT, SAID POINT BEING THE NORTHWEST CORNER OF SAID TRACT DESCRIBED IN BOOK 40 OF DEEDS, PAGE 445; THENCE S00°43'05"E, 24.34 FEET ALONG THE WEST LINE OF SAID TRACT DESCRIBED IN BOOK 40 OF DEEDS, PAGE 445 TO A POINT, SAID POINT LYING ON SAID NORTH LINE OF A TRACT DESCRIBED IN BOOK 553 OF DEEDS, PAGE 402; THENCE S89°02'21"W, 276.29 FEET ALONG SAID NORTH

LINE OF A TRACT DESCRIBED IN BOOK 553 OF DEEDS, PAGE 402 TO A POINT, SAID POINT BEING THE SOUTHEAST CORNER OF DEED RECEPTION NUMBER: 2020-760504; THENCE N00°30'08"W, 1428.50 FEET ALONG THE EAST LINE OF SAID DEED RECEPTION NUMBER: 2020-760504 TO A POINT, SAID POINT LYING ON THE SOUTHERLY RIGHT-OF-WAY LINE OF FIFTH STREET; THENCE, THROUGH A NON-TANGENT CURVE ALONG SAID SOUTHERLY RIGHT-OF-WAY LINE OF SAID FIFTH STREET, HAVING A CENTRAL ANGLE OF 19°40'15", A RADIUS OF 1198.24 FEET, AN ARC LENGTH OF 411.38 FEET, A CHORD BEARING OF S66°17'34"E, AND A CHORD LENGTH OF 409.36 FEET TO POINT; THENCE S55°48'39 "E, 45.94 FEET ALONG SAID SOUTHERLY RIGHT-OF-WAY LINE TO A POINT; THENCE S33°57'00"W, 36.80 FEET ALONG SAID SOUTHERLY RIGHT-OF-WAY LINE TO A POINT; THENCE S56°16'19"E, 608.81 FEET ALONG SAID SOUTHERLY RIGHT-OF-WAY LINE TO A POINT; THENCE S31°54'52"W, 14.83 FEET ALONG SAID SOUTHERLY RIGHT-OF-WAY LINE TO A POINT; THENCE, ALONG SAID SOUTHERLY RIGHT-OF-WAY LINE THROUGH A SPIRAL CURVE TO THE LEFT (SEE RECORD OF SURVEY FILED IN DRAWER "A", PLAT NO 201 IN THE SHERIDAN COUNTY COURTHOUSE), BEING ONE HUNDRED AND THIRTY (130) FEET SOUTH OF AND PARALLEL TO THE CENTERLINE OF SAID SPIRAL CURVE A SOUTHERLY RIGHT-OF-WAY SPIRAL CURVE CHORD BEARING OF S59°37'10"E, AND A CHORD LENGTH OF 261.45 FEET TO A POINT (SEE RECORD OF SURVEY FILED IN DRAWER "A", PLAT NO. 201); THENCE, THROUGH A NON-TANGENT CURVE ALONG SAID SOUTH RIGHT-OF-WAY LINE, HAVING A CENTRAL ANGLE OF 02°21'34", A RADIUS OF 846.20 FEET, AN ARC LENGTH OF 34.84 FEET, A CHORD BEARING OF S70°09'13"E, AND A CHORD LENGTH OF 34.84 FEET TO A POINT; THENCE S21°50'13"W, 96.87 FEET ALONG SAID SOUTHERLY RIGHT-OF-WAY LINE TO A POINT; THENCE, THROUGH A NON-TANGENT CURVE ALONG SAID SOUTHERLY RIGHT-OF-WAY LINE, HAVING A CENTRAL ANGLE OF 13°04'29", A RADIUS OF 941.20 FEET, AN ARC LENGTH OF 214.78 FEET, A CHORD BEARING OF S74°45'12"E, AND A CHORD LENGTH OF 214.31 FEET TO POINT; THENCE, ALONG SAID SOUTHERLY RIGHT-OF-WAY LINE THROUGH A SPIRAL CURVE TO THE LEFT (SEE RECORD OF SURVEY FILED IN DRAWER "A", PLAT NO 201 IN THE SHERIDAN COUNTY COURTHOUSE), BEING TWO HUNDRED AND TWENTY-FIVE (225) FEET SOUTH OF AND PARALLEL TO THE CENTERLINE OF SAID SPIRAL CURVE A SOUTHERLY RIGHT-OF-WAY SPIRAL CURVE CHORD BEARING OF S83°42'47"E, AND A CHORD LENGTH OF 87.28 FEET TO A POINT (SEE RECORD OF SURVEY FILED IN DRAWER "A", PLAT NO. 201) TO THE POINT OF BEGINNING.

SAID TRACT CONTAINS 31.85 ACRES MORE OR LESS.

2. Ordinance No. 826, the Zoning Ordinance of the City of Sheridan is hereby amended to conform herewith.
3. If any provision or portion of this ordinance is declared by any court of competent jurisdiction to be void, unconstitutional, or unenforceable, then all remaining provisions and portions of this ordinance shall remain in full force and effect.
4. This ordinance shall be in full force and effect immediately upon its passage and publication as provided by law.

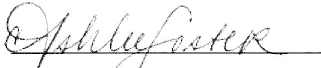
PASSED, APPROVED AND ADOPTED this 20th day of October, 2025.

City of Sheridan



Richard Bridger, Mayor


ATTEST:



Ashlee Foster, City Clerk

State of Wyoming )  
 ) SS  
County of Sheridan )

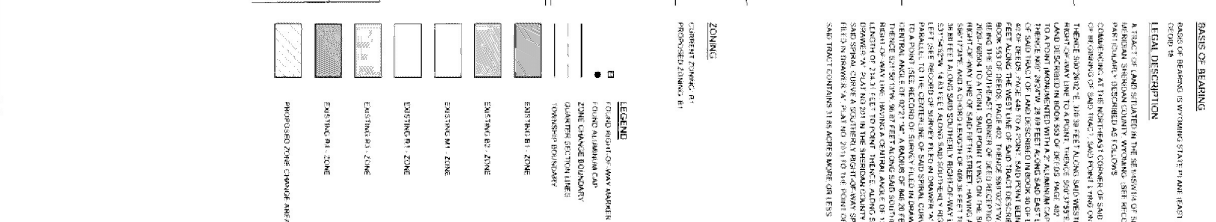
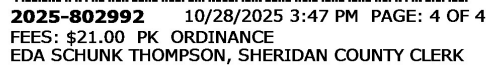
Signed and sworn (or affirmed) before me on this 28 day of October 2025  
by Ashlee Foster and Richard Bridger

  
Notary Public

My commission expires 4/1/30

1<sup>st</sup> Reading: September 15, 2025  
2<sup>nd</sup> Reading: October 6, 2025  
3<sup>rd</sup> Reading: October 20, 2025  
Published: October 25, 2025

EFFECTIVE DATE: This Ordinance shall be in full force and effect on October 25, 2025 after the required approval and publication, according to law



### BASIS OF BEARING

PHASE OF BLASTING IS WORKING STATE IN ADE (AND) CE (THAT) POINTS, PHASES, GROUND INSTANCES, VERTICAL DISTANCE, NEW OR OLD (2007) 16

## LEGAL DISCUSSION

[illegible]

**ZONE CHANGE FOR  
ELMWOOD ESTATES**  
BEING SITUATED IN THE SE1/4SW1/4 OF SECTION 23, T56N  
R84W AND THE W1/2NE1/4 & E1/2NW1/4 OF SECTION 26,  
T56N, R84W OF THE 6TH PRINCIPAL, MERIDIAN,  
SHERIDAN COUNTY, WYOMING  
PREPARED OCTOBER 2025

DATE PLOTTED: 01/14/2025	DATE: 01/14/2025	PROJECT: ELMWOOD ESTATES SUBDIVISION	PREPARED FOR: WASEEM KHAN KHANSTRUCTION LLC	NO.	REVISION	DATE
DRAWN BY: JH	CHECKED BY: MC	DRAWING TITLE: ELMWOOD ESTATES ZONE CHANGE	765 E 7TH ST SHERIDAN, WY 82801			
JOB NO: 4880	ONE: 1					

**NO. 2025-802992 ORDINANCE**  
EDA SCHUNK THOMPSON, SHERIDAN COUNTY CLERK  
CITY OF SHERIDAN 55 GRINNELL PLZ  
SHERIDAN WY 82801-3930