CARROLL PARCEL DIVISION

W1/2SE1/4, AND E1/2SW1/4, SECTION 21, NE1/4NW1/4, SECTION 28,
TOWNSHIP 55 NORTH, RANGE 84 WEST, 6TH PRINCIPAL MERIDIAN,
SHERIDAN COUNTY, WYOMING

TOTAL = ±32.80 ACRES
TOTAL LOTS = 2

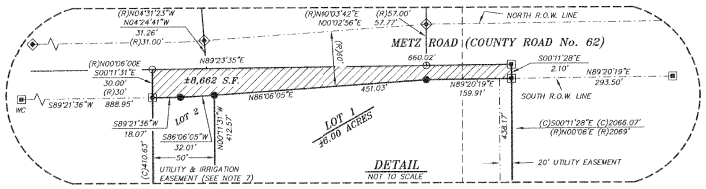

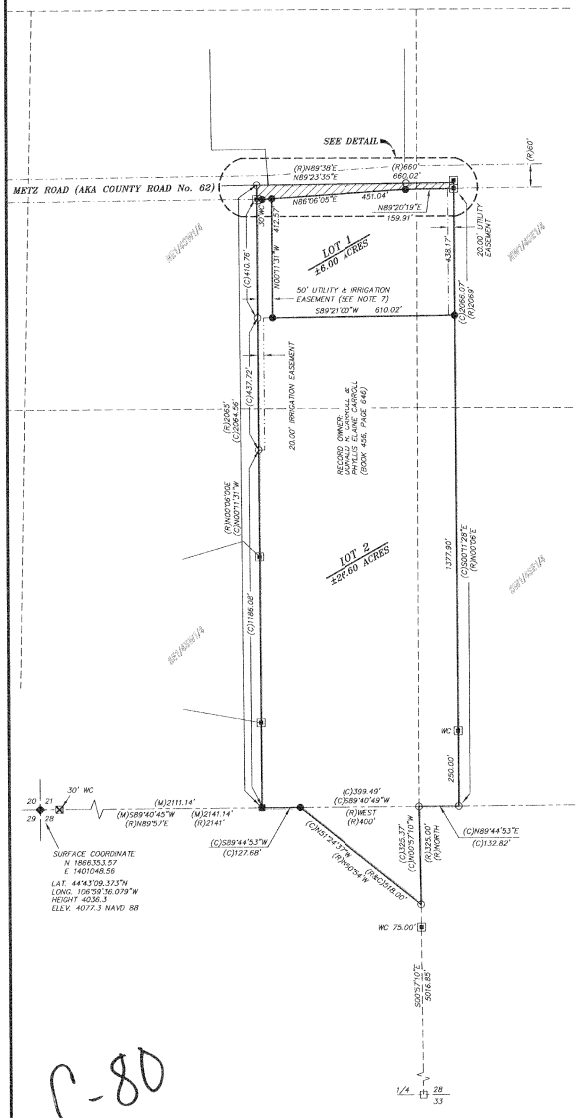

SCALE: 1"=200'
BEARINGS ARE BASED ON THE WYOMING COORDINATE SYSTEM NAD 1983, EAST CENTRAL ZONE
DISTANCES ARE SURFACE

GRAPHIC SCALE

(U.S. SURVEY FEET)
1 inch = 200 ft.

DATUM:

NAD 83(1993), NAVD 88 (U.S. SURVEY FEET)
DATUM ADJUSTMENT FACTOR (DAF): 1.00024881
DIVIDE SURFACE COORDINATES BY DAF TO CALCULATE THE WYOMING COORDINATE SYSTEM NAD 1983, EAST CENTRAL ZONE, COORDINATES

CERTIFICATE OF DEDICATION

THE ABOVE OR FOREGOING PARCEL DIVISION SITUATED IN THE W1/2SE1/4, AND E1/2SW1/4, SECTION 21, NE1/4NW1/4, SECTION 28, TOWNSHIP 55 NORTH, RANGE 84 WEST, 6TH PRINCIPAL MERIDIAN, SHERIDAN COUNTY, WYOMING; SAID TRACT OF LAND BEING MORE PARTICULARLY DESCRIBED AS FOLLOWS:

COMMENCING AT THE SOUTHWEST CORNER OF SAID SECTION 21 (MONUMENTED WITH A 3/4" ALUMINUM CAP PER PLS 6812); THENCE N89°40'45"E, 2141.14 FEET TO THE POINT OF BEGINNING OF SAID TRACT (MONUMENTED WITH 1" PLASTIC CAP PER PLS 529), SAID POINT BEING THE SOUTHWEST CORNER OF A TRACT OF LAND DESCRIBED IN BOOK 456 OF DEEDS, PAGE 646; THENCE N00°11'31"W, 2064.56 FEET ALONG THE WEST LINE OF SAID TRACT DESCRIBED IN BOOK 456 OF DEEDS, PAGE 646 TO A POINT (WITNESSED S00°11'31"E, 30.00 FEET WITH A 1/2" ALUMINUM CAP PER PLS 2615), SAID POINT BEING THE NORTHWEST CORNER OF SAID TRACT; THENCE N89°23'35"E, 660.02 FEET ALONG THE NORTH LINE OF SAID TRACT TO A POINT (MONUMENTED WITH A 1/2" ALUMINUM CAP PER PLS 2615), SAID POINT BEING THE NORTHEAST CORNER OF SAID TRACT; THENCE S00°21'53"E, 2.10 FEET TO A POINT (MONUMENTED WITH A 1/2" ALUMINUM CAP PER PLS 2615), SAID POINT LYING ON THE SOUTH RIGHT-OF-WAY LINE OF METZ ROAD; THENCE, LEAVING SAID SOUTH RIGHT-OF-WAY LINE S00°11'28"E, 2056.07 FEET TO A POINT (WITNESSED N00°11'28"W, 250.00 WITH A 1/2" ALUMINUM CAP PER PLS 2615), SAID POINT LYING ON THE SOUTH LINE OF SAID W1/2SE1/4 OF SECTION 21; THENCE S89°44'53"W, 132.82 FEET ALONG SAID SOUTH LINE OF SAID W1/2SE1/4 TO A POINT, SAID POINT BEING THE NORTH QUARTER CORNER OF SAID SECTION 28; THENCE S00°57'10"E, 325.37 FEET ALONG THE EAST LINE OF SAID NE1/4NW1/4 OF SAID SECTION 28 TO A POINT; THENCE N51°24'37"W, 518.00 FEET TO A POINT (MONUMENTED WITH A 1/2" ALUMINUM CAP PER PLS 2615), SAID POINT LYING ON THE SOUTH LINE OF SAID E1/2SW1/4 OF SAID SECTION 21; THENCE S89°44'53"W, 127.68 FEET ALONG SAID SOUTH LINE TO THE POINT OF BEGINNING OF SAID TRACT.

SAID TRACT CONTAINS 32.80 ACRES OF LAND, MORE OR LESS.

AS APPEARS ON THIS PLAT, IS WITH FREE CONSENT, AND IN ACCORDANCE WITH THE DESIRES OF THE UNDERSIGNED OWNER(S) AND PROPRIETORS, CONTAINING 32.80 ACRES MORE OR LESS; HAVE BY THESE PRESENTS LAID OUT AND SURVEYED AS CARROLL PARCEL DIVISION, AND DO ALSO RESERVE PERPETUAL EASEMENTS FOR THE INSTALLATION AND MAINTENANCE OF UTILITIES AND FOR IRRIGATION AND DRAINAGE FACILITIES AS ARE LAID OUT AND DESIGNATED ON THIS PLAT HEREBY RELEASING AND WAIVING ALL HOMESTEAD RIGHTS.

EXECUTED THIS 29 DAY OF December, 2011

BY: David D. Eisenman
OWNER; CARROLL TRUST OF SEPTEMBER 13, 2004
DAVID D. EISENMAN, CO-TRUSTEE

STATE OF WYOMING)
) SS
COUNTY OF SHERIDAN)

THE FOREGOING INSTRUMENT WAS ACKNOWLEDGED BEFORE ME THIS 29 DAY OF December 2011 BY DAVID D. EISENMAN, CO-TRUSTEE OF THE CARROLL TRUST OF SEPTEMBER 13, 2004

WITNESS MY HAND AND OFFICIAL SEAL.

MY COMMISSION EXPIRES: 19 Feb 2012

DAVID E. GORSKI NOTARY PUBLIC COUNTY OF SHERIDAN STATE OF WYOMING MY COMMISSION EXPIRES FEBRUARY 19, 2012

NOTARY PUBLIC

"SIGNED BY AFFIDAVIT"

BY: JUSTIN WEST, (SEE AFFIDAVIT FILED IN BOOK 531, PAGE 62.)
PRESIDENT,
FIRST NATIONAL BANK OF BUFFALO

CERTIFICATE OF APPROVAL
BOARD OF COUNTY COMMISSIONERS

PLAT APPROVED AND SUBDIVISION PERMIT ISSUED BY THE BOARD OF COUNTY COMMISSIONERS OF SHERIDAN COUNTY, WYOMING, THIS 20, DAY OF December 2011.

ATTEST:

Eda Schunk Thompson
COUNTY CLERK

Mike Kiekel
CHAIRMAN

LEGEND:

- FOUND 1" PLASTIC CAP PER PLS 529
- FOUND ALUMINUM CAP PER PEALS 3864
- FOUND 1-1/2" OR 2" ALUMINUM CAP PER PLS 2615
- SET 2" ALUMINUM CAP PER PLS 2615
- FOUND 3-1/4" ALUMINUM CAP PER PLS 2615
- FOUND 3-1/4" ALUMINUM CAP PER PLS 5369
- FOUND 5/8" REBAR
- CALCULATED: NOTHING FOUND/NOTHING SET
- CALCULATED FROM PRIOR SURVEY
- NA NOT ACCEPTED
- WC WITNESS CORNER
- (R) RECORD
- (M) MEASURED
- (C) CALCULATED
- BOUNDARY LINE
- SECTION LINE
- INTERIOR SECTION LINE
- EASEMENT LINE (DEFINED ON THE PLAT)
- LOT LINE
- HIGHWAY RIGHT-OF-WAY LINE
- AREA TO BE DEDICATED TO SHERIDAN COUNTY

NOTICE
This plat is an image or reproduction of the original as it recorded in the Sheridan County Clerk's Office. It is not a certified, complete or authoritative description of current property lines, easements or rights of way. Deviations, measurement or representations may have occurred since the original plat was recorded.

SURVEYOR'S CERTIFICATE

STATE OF WYOMING)
COUNTY OF SHERIDAN) SS

I, RONALD W. PRESTEFELDT, A DULY REGISTERED LAND SURVEYOR IN THE STATE OF WYOMING, DO HEREBY STATE THAT THIS PLAT OF CARROLL MINOR SUBDIVISION TRULY AND CORRECTLY REPRESENTS THE RESULTS OF A SURVEY MADE BY ME OR UNDER MY DIRECT SUPERVISION.

Professional Land Surveyor
RONALD W. PRESTEFELDT
Date: 12/29/2011
WYOMING

"PLAT IS VALID ONLY IF PRINT HAS ORIGINAL SIGNATURE OF SURVEYOR SIGNED AND DATED"

CERTIFICATE OF RECORDER

STATE OF WYOMING)
) SS
COUNTY OF SHERIDAN)

I HEREBY CERTIFY THAT THIS PLAT WAS FILED FOR RECORD IN MY OFFICE AT 3:57 O'CLOCK THIS 12 DAY OF January, 2012 AND RECORDED IN PLAT BOOK C, ON PAGE 80.

Eda Schunk Thompson
COUNTY CLERK

COUNTY SEAL

T55N R84W

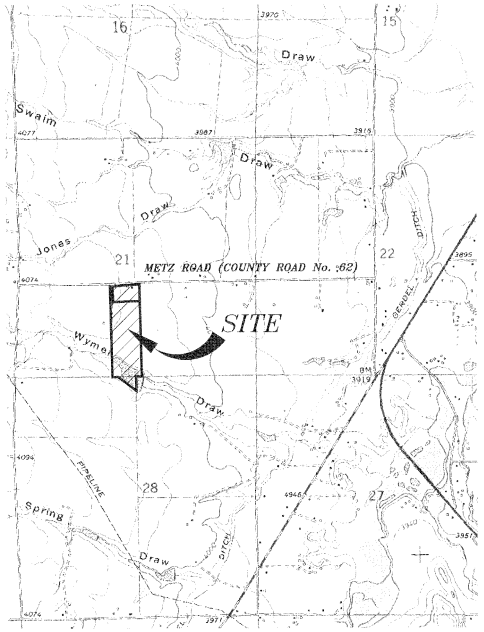

LOCATION MAP
SCALE: 1" = 2000'

NOTES:

1. NO PROPOSED CENTRALIZED SEWAGE SYSTEM.

2. NO PUBLIC MAINTENANCE OF STREETS OR ROADS.

3. ANY PURCHASER DOES NOT HAVE THE RIGHT TO THE NATURAL FLOW OF ANY STREAM WITHIN, OR ADJACENT TO THE SUBDIVISION, SINCE WYOMING WATER ADMINISTRATION LAWS DO NOT RECOGNIZE ANY RIPARIAN RIGHTS WITH REGARD TO NATURAL FLOW FOR PERSONS LIVING ON THE BANK OF ANY STREAM OR RIVER.

4. THE SURFACE ESTATE OF THE LAND TO BE SUBDIVIDED IS SUBJECT TO FULL AND EFFECTIVE DEVELOPMENT OF THE MINERAL ESTATE.

5. ALL NEW CONSTRUCTION, REMODELING, ADDITIONS OR REPAIRS TO ANY PUBLIC OR PRIVATE BUILDINGS WITHIN THE SUBDIVISION SHALL BE CONSTRUCTED IN ACCORDANCE WITH THE SHERIDAN COUNTY BUILDING STANDARDS RESOLUTION AND BUILDING PERMITS AND INSPECTIONS ARE REQUIRED.

6. PUBLIC WATER AVAILABLE THROUGH THE SHERIDAN AREA WATER SUPPLY (SAWS)

7. 20' WIDE IRRIGATION EASEMENT AND 50' WIDE UTILITY AND IRRIGATION EASEMENT EXCLUSIVELY FOR LOT 1 TO PROVIDE IRRIGATION WATER FROM CARROLL PUMP NOT TO IMPEDE INGRESS AND EGRESS INTO LOT 2.

8. LOTS ARE NOT PART OF A FIRE PROTECTION DISTRICT AND FIRE PROTECTION IS NOT OTHERWISE PROVIDED.

CARROLL PARCEL DIVISION

W1/2SE1/4, AND E1/2SW1/4, SECTION 21, NE1/4NW1/4, SECTION 28,
TOWNSHIP 55 NORTH, RANGE 84 WEST, 6TH PRINCIPAL MERIDIAN,
SHERIDAN COUNTY, WYOMING

PRESTEFELDT SURVEYING
2340 METLANDS DR., SUITE 100
PO BOX 3082
SHERIDAN, WY 82801
307-672-7415
FAX 674-5000

CLIENT: PHYLLIS ELAINE CARROLL
100 METZ ROAD
P.O. BOX 7317
SHERIDAN, WY 82801
307-673-0700

JN: 95045
DN: 95045DA_PARCEL
TAB: PARCEL DIVISION
DECEMBER 08, 2011

C-80

WATER RIGHTS OF RECORD

SCALE: 1"=300'

T55N R84W

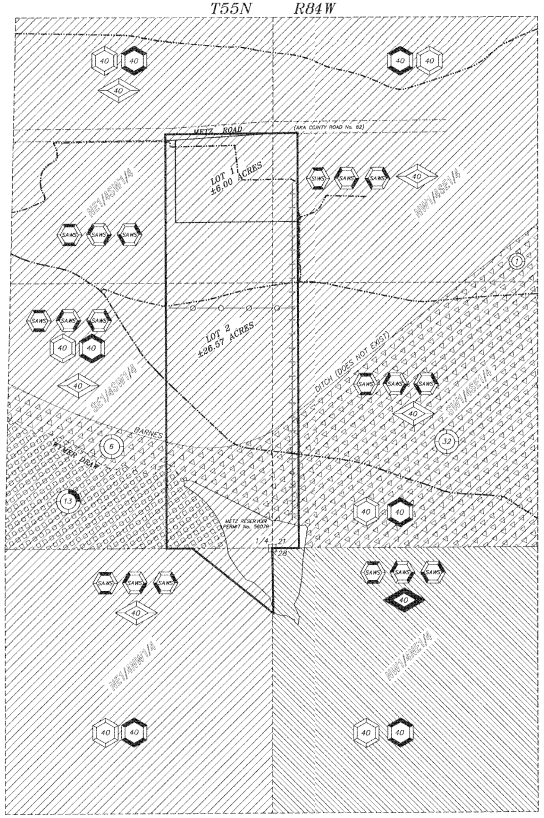

WATER RIGHTS OF RECORD

FOR SIMPLIFICATION ONLY THE LANDS AFFECTED IN THE E1/2SW1/4, W1/2SE1/4, SECTION 21, AND THE NW1/4NE1/4, AND NE1/4NW1/4, SECTION 28, TOWNSHIP 55 NORTH, RANGE 84 WEST ARE SHOWN.

40 — LANDS UNDER THE COLORADO COLONY DITCH COMPANY TERRITORIAL APPROPRIATION, PROOF NO. 736, DIVERTING FROM LITTLE GOOSE CREEK, TRIBUTARY OF BIG GOOSE CREEK, TRIBUTARY OF TONGUE RIVER, TRIBUTARY OF YELLOWSTONE RIVER THROUGH THE COLORADO COLONY DITCH, WITH A PRIORITY OF JULY 4, 1883 FOR IRRIGATION OF **5867.1828 ACRES** WITH 240 ACRES SHOWN.

40 — LANDS HAVING SUPPLEMENTAL SUPPLY UNDER THE COLORADO COLONY DITCH COMPANY APPROPRIATION, PERMIT NO. 4456, PROOF NO. 3460, DIVERTING FROM CROSS CREEK, TRIBUTARY OF BIG GOOSE CREEK, TRIBUTARY OF TONGUE RIVER, TRIBUTARY OF YELLOWSTONE RIVER THROUGH THE MOUNTAIN SUPPLY DITCH, WITH A PRIORITY OF JUNE 15, 1899 FOR IRRIGATION OF **6317.8 ACRES** WITH 240 ACRES SHOWN.

40 — LANDS UNDER THE W. S. METZ APPROPRIATION, PERMIT NO. 4186E; PROOF NO. 20660, CERTIFICATE RECORD NO. 47, PAGE 604, ORDER RECORD NO. 7, PAGE 711, DIVERTING FROM BIG HORN RESERVOIR (PERMIT No. 1352 RES.), TRIBUTARY OF CROSS CREEK, TRIBUTARY OF EAST FORK BIG GOOSE CREEK, TRIBUTARY OF TONGUE RIVER, TRIBUTARY OF YELLOWSTONE RIVER, THROUGH THE ENL. COLORADO COLONY DITCH, WITH A PRIORITY OF JULY 10, 1908 FOR IRRIGATION OF **1037.15 ACRES** WITH 200 ACRES SHOWN.

40 — LANDS UNDER THE J. W. FARMS, INC. APPROPRIATION, PERMIT NO. 4186 E.; PROOF NO. 20660, CERTIFICATE RECORD NO. 47, PAGE 603, ORDER RECORD NO. 7, PAGE 711, DIVERTING FROM BIG HORN RESERVOIR (PERMIT No. 1352 RES.), TRIBUTARY OF CROSS CREEK, TRIBUTARY OF EAST FORK BIG GOOSE CREEK, TRIBUTARY OF TONGUE RIVER, TRIBUTARY OF YELLOWSTONE RIVER, THROUGH THE ENL. COLORADO COLONY DITCH, WITH A PRIORITY OF JULY 10, 1908 FOR IRRIGATION OF **1071.98 ACRES** WITH 40 ACRES SHOWN.

15 — LANDS HAVING UNAJUDICATED SUPPLEMENTAL SUPPLY UNDER THE W. S. METZ ESTATE APPROPRIATION, PERMIT NO. 19748; DIVERTING FROM WYMER DRAW, TRIBUTARY LITTLE GOOSE CREEK, TRIBUTARY BIG GOOSE CREEK, TRIBUTARY TONGUE RIVER, TRIBUTARY OF YELLOWSTONE RIVER, THROUGH THE BARNES DITCH, WITH A PRIORITY OF AUGUST 3, 1942 FOR IRRIGATION OF **139.3 ACRES** WITH 39 ACRES SHOWN.

15 — LANDS HAVING SUPPLEMENTAL SUPPLY UNDER THE CHARLIE T. POWERS APPROPRIATION, PERMIT NO. 19975; PROOF NO. 23842, CERTIFICATE RECORD NO. 60, PAGE 396, ORDER RECORD NO. 11, PAGE 284, DIVERTING FROM WYMER DRAW, TRIBUTARY LITTLE GOOSE CREEK, TRIBUTARY BIG GOOSE CREEK, TRIBUTARY TONGUE RIVER, TRIBUTARY OF YELLOWSTONE RIVER, THROUGH THE POWERS DITCH, WITH A PRIORITY OF MARCH 24, 1945 FOR **23 ACRES** WITH 13 ACRES SHOWN.

SHERIDAN TOWN DITCH & PIPELINE:

SAWC — LANDS UNDER THE SHERIDAN AREA WATER SUPPLY JOINT POWERS BOARD APPROPRIATION, PERMIT NO. 7021E; PROOF NO. 37568, CERTIFICATE RECORD NO. 81, PAGE 328, ORDER RECORD 51, PAGE 21, DIVERTING FROM BIG GOOSE CREEK, TRIBUTARY TONGUE RIVER, THROUGH THE FIRST ENLARGEMENT OF THE SHERIDAN TOWN DITCH AND PIPELINE, WITH A PRIORITY OF OCTOBER 23, 1989, FOR MUNICIPAL, INDUSTRIAL AND DOMESTIC PURPOSES.

SAWC — LANDS UNDER THE CITY OF SHERIDAN APPROPRIATION, PERMIT NO. 7022E; PROOF NO. 37569, CERTIFICATE RECORD NO. 81, PAGE 329, ORDER RECORD 51, PAGE 26, DIVERTING FROM BIG GOOSE CREEK, TRIBUTARY TONGUE RIVER, THROUGH THE SECOND ENLARGEMENT OF THE SHERIDAN TOWN DITCH AND PIPELINE, WITH A PRIORITY OF DECEMBER 20, 1991, FOR MUNICIPAL, INDUSTRIAL AND DOMESTIC PURPOSES.

SAWC — LANDS UNDER THE CITY OF SHERIDAN APPROPRIATION, PERMIT NO. 7023E; PROOF NO. 37570, CERTIFICATE RECORD NO. 81, PAGE 330, ORDER RECORD 51, PAGE 31, DIVERTING FROM BIG GOOSE CREEK, TRIBUTARY TONGUE RIVER, THROUGH THE THIRD ENLARGEMENT OF THE SHERIDAN TOWN DITCH AND PIPELINE, WITH A PRIORITY OF DECEMBER 20, 1991, FOR MUNICIPAL, INDUSTRIAL AND DOMESTIC PURPOSES.

WATER RIGHTS FOR CARROLL MINOR SUBDIVISION

SCALE: 1"=300'

T55N R84W

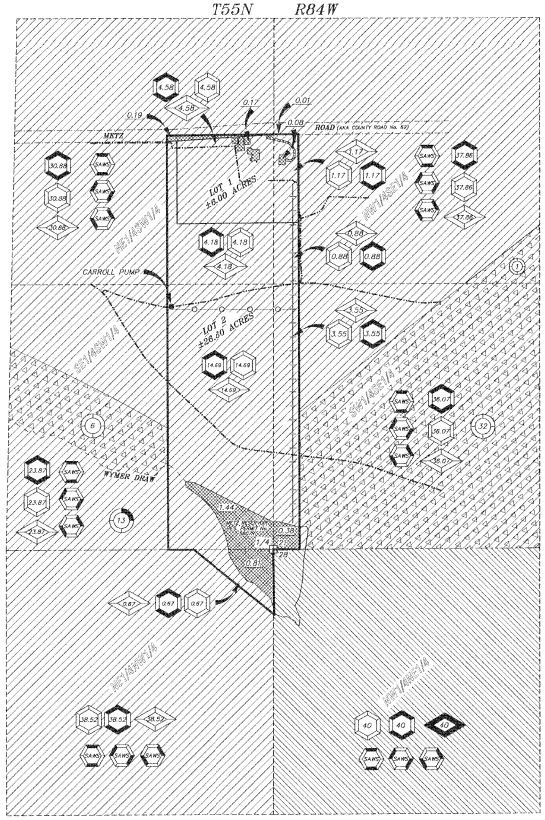

WATER RIGHTS FOR CARROLL MINOR SUBDIVISION

FOR SIMPLIFICATION ONLY THE LANDS AFFECTED IN THE E1/2SW1/4, W1/2SE1/4, SECTION 21, AND THE NW1/4NE1/4, AND NE1/4NW1/4, SECTION 28, TOWNSHIP 55 NORTH, RANGE 84 WEST ARE SHOWN.

40 — LANDS UNDER THE COLORADO COLONY DITCH COMPANY TERRITORIAL APPROPRIATION, PROOF NO. 736, DIVERTING FROM LITTLE GOOSE CREEK, TRIBUTARY OF BIG GOOSE CREEK, TRIBUTARY OF TONGUE RIVER, TRIBUTARY OF YELLOWSTONE RIVER THROUGH THE COLORADO COLONY DITCH, WITH A PRIORITY OF JULY 4, 1883 FOR IRRIGATION OF **5.75 ACRES TRACT 1; 23.97 ACRES TRACT 2;** WITH 3.08 ACRES TO BE DETACHED.

40 — LANDS HAVING SUPPLEMENTAL SUPPLY UNDER THE COLORADO COLONY DITCH COMPANY APPROPRIATION, PERMIT NO. 4456, PROOF NO. 3460, DIVERTING FROM CROSS CREEK, TRIBUTARY OF BIG GOOSE CREEK, TRIBUTARY OF TONGUE RIVER, TRIBUTARY OF YELLOWSTONE RIVER THROUGH THE MOUNTAIN SUPPLY DITCH, WITH A PRIORITY OF JUNE 15, 1899 FOR IRRIGATION OF **5.75 ACRES TRACT 1; 23.97 ACRES TRACT 2;** WITH 3.08 ACRES TO BE DETACHED.

40 — LANDS UNDER THE W. S. METZ APPROPRIATION, PERMIT NO. 4186E; PROOF NO. 20660, CERTIFICATE RECORD NO. 47, PAGE 604, ORDER RECORD NO. 7, PAGE 711, DIVERTING FROM BIG HORN RESERVOIR (PERMIT No. 1352 RES.), TRIBUTARY OF CROSS CREEK, TRIBUTARY OF EAST FORK BIG GOOSE CREEK, TRIBUTARY OF TONGUE RIVER, TRIBUTARY OF YELLOWSTONE RIVER, THROUGH THE ENL. COLORADO COLONY DITCH, WITH A PRIORITY OF JULY 10, 1908 FOR IRRIGATION OF **5.75 ACRES TRACT 1; 23.97 ACRES TRACT 2;** WITH 3.08 ACRES TO BE DETACHED.

15 — LANDS HAVING UNAJUDICATED SUPPLEMENTAL SUPPLY UNDER THE W. S. METZ ESTATE APPROPRIATION, PERMIT NO. 19748; DIVERTING FROM WYMER DRAW, TRIBUTARY LITTLE GOOSE CREEK, TRIBUTARY BIG GOOSE CREEK, TRIBUTARY TONGUE RIVER, TRIBUTARY OF YELLOWSTONE RIVER, THROUGH THE BARNES DITCH, WITH A PRIORITY OF AUGUST 3, 1942. ***THE LANDS WITHIN THE BOUNDARY LINE OF CARROLL MINOR SUBDIVISION DO NOT LAY CLAIM TO ANY WATER ASSOCIATED WITH PERMIT NO. 19748.***

40 — LANDS UNDER PROOF NO. 736, PROOF NO. 3460, AND PROOF NO. 20660, ***HAVING DETACHMENT OF 3.08 ACRES*** WITH THE AMOUNTS DEPICTED IN THE APPROPRIATE QUARTER-QUARTER. CONTACT THE STATE OF WYOMING BOARD OF CONTROL FOR THE AUTHORIZATION FOR DETACHMENT OF WATER RIGHTS FORM FILED AT THEIR OFFICE.

VICINITY MAP

MOUNTAIN SUPPLY DITCH
NO TRUE SCALE

APPROXIMATELY 5000 FEET DOWNSTREAM TO CONFLUENCE OF EAST FORK LITTLE GOOSE CREEK AND WEST FORK OF LITTLE GOOSE CREEK

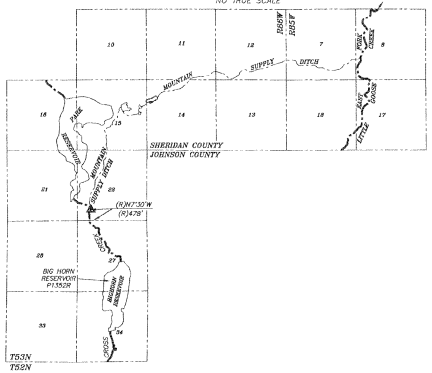

VICINITY MAP

COLORADO COLONY SUPPLY
NO TRUE SCALE

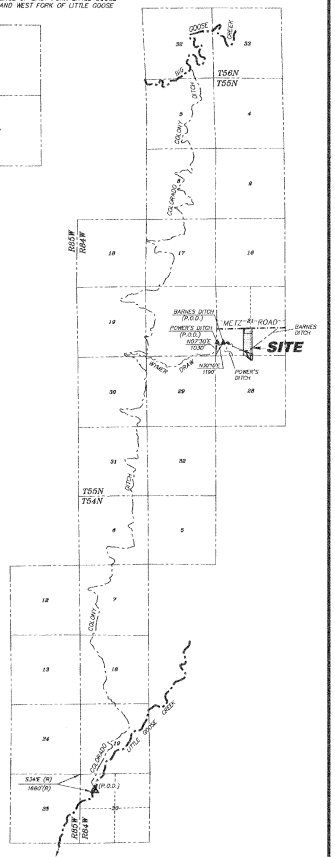

APPROXIMATELY 7.9 MILES UPSTREAM TO CONFLUENCE OF EAST FORK LITTLE GOOSE CREEK AND WEST FORK OF LITTLE GOOSE CREEK

LEGEND

- HEAD GATE LOCATION
- COLORADO COLONY DITCH
- COLORADO COLONY DITCH LATERALS
- DRAW/CREEK
- RISER LINE
- ROLLING SPRINKLER

NOTES

1. THERE ARE NO TRACES IN THE FIELD, ON THE BIGHORN TOPOGRAPHIC QUADRANGLE, OR ON THE CITY OF SHERIDAN 2007 HI-RESOLUTION ORTHO PHOTOS ON WHERE THE LOCATION OF THE BARNES AND POWER'S DITCH EXISTED.

2. THE MEANS OF CONVEYANCE OF THIS WATER DISTRIBUTION PLAN WILL BE PUMPED OUT OF A LATERAL DITCH BY THE CARROLL PUMP THROUGH THE EXISTING RISER LINE AND IRRIGATED BY SIDE ROLL SPRINKLERS.

3. WASTE WATER DITCHES WILL NOT BE REQUIRED AS THE LANDS WILL BE WATERED BY SIDE ROLL SPRINKLERS.

NOTICE
This plat is an image, or reproduction of the original as it is recorded in the **Sheridan County Clerk's Office**. It is not a certified, complete or authoritative depiction of current property lines, easements, or rights-of-way. Delineations, measurements or representations may have occurred since the original plat was recorded.

N

SCALE: 1"=300'

SURVEYOR'S CERTIFICATE:

I, RONALD W. PRESTFELDT, A DULY REGISTERED LAND SURVEYOR IN THE STATE OF WYOMING, DO HEREBY CERTIFY THAT THIS MAP WAS PREPARED BY ME OR UNDER MY DIRECT SUPERVISION FROM RECORDS ON FILE AT THE WYOMING STATE ENGINEERS OFFICE, RASTER IMAGE OF 2007 DIGITAL OTHOMETRIC PHOTO, FIELD SURVEY ON JUNE 2011, PROPERTY LINES AND THAT IT CORRECTLY SHOWS THE LOCATIONS AT THE TIME OF THIS SURVEY.

Professional Land Surveyor
RONALD W. PRESTFELDT
2615
Date: 9-29-11
WYOMING

"CERTIFICATE IS VALID ONLY IF PRINT HAS ORIGINAL SIGNATURE OF SURVEYOR SIGNED AND DATED"

MAP TO ACCOMPANY AUTHORIZATION FOR DETACHMENT OF WATER RIGHTS TO THE STATE BOARD OF CONTROL FOR:

DETACHMENT FOR A PORTION OF LANDS UNDER THE COLORADO COLONY DITCH COMPANY APPROPRIATION, PROOF NO. 736, DIVERTING FROM LITTLE GOOSE CREEK, TRIBUTARY OF BIG GOOSE CREEK, TRIBUTARY OF TONGUE RIVER, TRIBUTARY OF YELLOWSTONE RIVER THROUGH THE COLORADO COLONY DITCH, WITH A PRIORITY OF JULY 4, 1883.

DETACHMENT FOR A PORTION OF LANDS HAVING SUPPLEMENTAL SUPPLY UNDER THE COLORADO COLONY DITCH COMPANY APPROPRIATION, PERMIT NO. 4456, PROOF NO. 3460, DIVERTING FROM CROSS CREEK, TRIBUTARY OF BIG GOOSE CREEK, TRIBUTARY OF TONGUE RIVER, TRIBUTARY OF YELLOWSTONE RIVER THROUGH THE MOUNTAIN SUPPLY DITCH, WITH A PRIORITY OF JUNE 15, 1899.

DETACHMENT FOR A PORTION OF LANDS UNDER THE W. S. METZ ESTATE APPROPRIATION, PERMIT NO. 4186E; PROOF NO. 20660, CERTIFICATE RECORD NO. 47, PAGE 604, ORDER RECORD NO. 7, PAGE 711, DIVERTING FROM BIG HORN RESERVOIR (PERMIT No. 1352 RES.), TRIBUTARY OF CROSS CREEK, TRIBUTARY OF EAST FORK BIG GOOSE CREEK, TRIBUTARY OF TONGUE RIVER, TRIBUTARY OF YELLOWSTONE RIVER, THROUGH THE ENL. COLORADO COLONY DITCH, WITH A PRIORITY OF JULY 10, 1908.

AND

CARROLL MINOR SUBDIVISION WATER DISTRIBUTION PLAN

W1/2SE1/4 & E1/2SW1/4, SECTION 21, NE1/4NW1/4, SECTION 28, TOWNSHIP 55 NORTH, RANGE 84 WEST, 6TH PRINCIPAL MERIDIAN, SHERIDAN COUNTY, WYOMING

PETITIONER/SUBDIVIDER: PHYLLIS ELAINE CARROLL
100 METZ ROAD
P.O. BOX 7377
SHERIDAN, WY 82801
307-673-0700

PRESTFELDT SURVEYING
PO BOX 3082
SHERIDAN, WY 82801
307-672-7415
FAX 674-5060

JN: 95045
DF: 95045DA
TAB: WDP 6-29-11
OCTOBER 12, 2011

C-80