

RECORDED JULY 18, 1995 BK 374 PG 503 NO 202825 RONALD L. DAILEY, COUNTY CLERK

WATER SERVICE AGREEMENT

THIS AGREEMENT made, dated, and signed this 8th day of June, 1995, by and between Powder Horn Ranch, L.L.C., (hereinafter referred to as "Developer"), and the Sheridan Area Water Supply Joint Powers Board (hereinafter referred to as "Board").

WITNESSETH:

WHEREAS, Developer is the owners of those lands described in Exhibit A to this agreement, said lands comprising the proposed Powder Horn Ranch Subdivision - Phase I (hereinafter referred to as "the Subdivision") of Sheridan County, Wyoming; and,

WHEREAS, Developer desires to obtain domestic water service from Board for said lands described in Exhibit A.

NOW, THEREFORE, IT IS HEREBY AGREED AMONG THE PARTIES AS FOLLOWS:

1. Developer shall install all necessary water mains, service lines, and related appurtenances to provide domestic water service to the Subdivision. All work shall be constructed in accordance with plans and specifications prepared by a professional engineer registered to practice in the State of Wyoming. The plans and specifications must be approved by the Board, or its duly-authorized agent or successor in interest, and the Wyoming Department of Environmental Quality prior to commencement of construction of the domestic water system. Prior to acceptance of the work by the Board, its duly-authorized agent or successor in interest, a professional engineer registered to practice in the State of Wyoming shall certify that the work was performed in accordance with the approved plans and specifications.

Upon acceptance of the work, all water mains and related appurtenances shall become the property and responsibility of the Board, or its successor in interest. Similarly, all water meters shall become the property and responsibility of the Board, or its

successor in interest. All service lines and related appurtenances shall become the property and responsibility of the owners of the respective lots receiving domestic water service, in accordance with the Board's rules and regulations.

2. Developer shall provide to the Board, or its successor in interest, any and all easements necessary for the purveyance of domestic water service, at no cost to the Board or its successor in interest.

3. Developer shall make application for service and pay to the Board, or its successor in interest, the then-current water tap installation fees for each lot or property to be served at the time of receipt of a building permit from Sheridan County, or upon commencement of construction of the residential dwelling unit upon the individual lot to be served, whichever occurs first. Billing for domestic water service shall commence at the time of connection to the Board's domestic water system. Once connection has been made to the Board's domestic water system, the owner of the property to be served shall be obligated to henceforth pay all fees in compliance with the rate schedule as established by the Board.

4. The Board, its duly-authorized agent, or successor in interest, shall have the right to inspect all water main and water service line construction. Construction of any residential dwelling unit shall not begin until the domestic water system serving the respective lot has been completed and accepted by the Board, its duly-authorized agent, or successor in interest.

5. All water meters shall be obtained from the Board, its duly-authorized agent, or successor in interest, and installed according to the regulations of the Board or its successor in interest.

6. Developer agrees to abide by the rules and regulations of the Board or its successor in interest.

7. It is recognized by both parties to this agreement that the current capacity of the Board's domestic water system in the area of the Subdivision is limited. Therefore, Developer agrees to perform the following in order to reduce the demands placed upon

the Board's domestic water system as a result of the development of the Subdivision.

- A. Developer shall not exceed one hundred forty-six (146) 3/4" residential connections, or equivalent. Connections shall be for residential dwelling units only (as opposed to commercial use), unless specific permission is otherwise granted by the Board.
- B. Developer shall install at its own cost an irrigation system within the Subdivision that utilizes a source of water separate and distinct from that of the Board's. This irrigation system shall be utilized for the purpose of supplying irrigation water for any and all exterior lawns, gardens, greenbelts, golf courses and landscaping. It shall not be physically connected in any manner to the Board's system.  
The irrigation system serving each property or lot shall be fully operational prior to the receipt of domestic water service for the respective property or lot from the Board.
- C. Developer shall include within the covenants of the Subdivision language prohibiting the use of domestic water supplied by the Board for the purpose of irrigating any and all exterior lawns, gardens, greenbelts, golf courses and landscaping. Developer further agrees to establish a homeowners association within the Subdivision which shall, among other items, be responsible for the assurance that domestic water from the Board's system is not being utilized for irrigation purposes.

Developer agrees that under no circumstances will domestic water from the Board's system be utilized for the purpose of supplying irrigation water for any and all exterior lawns, gardens, greenbelts, golf courses and landscaping within the Subdivision.

8. The domestic water system to be constructed by Developer shall meet fire flows as required by the Board of County Commissioners of Sheridan County.

This Agreement shall be binding upon all heirs, successors in interest, and assigns.

IN WITNESS WHEREOF, the parties to this agreement execute it as of the date first above written.


Attest:

SHERIDAN AREA WATER SUPPLY  
JOINT POWERS BOARD

By:

Gary E. Ketcham  
Gary E. Ketcham  
Secretary

Della M. Herbst  
Della M. Herbst  
Chairman



DEVELOPER

Homer Scott, Jr.  
Powder Horn Ranch, L.L.C.  
Homer Scott, Jr., Manager


STATE OF WYOMING )  
: ss.  
COUNTY OF SHERIDAN )

The foregoing instrument was acknowledged before me this 23rd day of June, 1995, by the Chairman of the Sheridan Area Water Supply Joint Powers Board.

Witness my hand and official seal.

Melodie E. Reed  
Notary Public

My Commission Expires:




STATE OF WYOMING )  
: ss.  
COUNTY OF SHERIDAN )

The foregoing instrument was acknowledged before me by Homer Scott, Jr., personally known to me as the Developer (Manager) of the Powder Horn Ranch, L.L.C. this 8th day of June, 1995.

Witness my hand and official seal.

Charles Davis  
Notary Public



My Commission Expires: June 11, 1999

# EXHIBIT "A"

## LEGAL DESCRIPTION POWDER HORN RANCH - PHASE I

A tract of land situated in the Northeast Quarter (NE¼) and the East Half of the Southeast Quarter (E½ SE¼) of Section 33 and in the West Half of the Southwest Quarter (W½ SW¼) of Section 34, Township 55 North, Range 84 West, of the Sixth Principal Meridian, Sheridan County, Wyoming, said tract being more particularly described as follows:

Beginning at a point located on the southeasterly right of way line of State Highway No. 335, said point being located S 39°53'53"W, 2326.72 feet from the Northeast Corner of said Section 33; thence S 50°43'14"E, 60.74 feet; thence along a curve to the right having a radius of 740.00 feet, a central angle of 7°59'11", an arc length of 103.15 feet, and chord bearing and distance of S 48°43'38"E, 103.07 feet; thence N 47°15'57"E, 151.71 feet; thence N 61°42'55"E, 134.88 feet; thence S 56°22'12"E, 129.50 feet; thence S 54°27'54"E, 108.08 feet; thence along a curve to the right having a radius of 330.00 feet, a central angle of 20°51'31", an arc length of 120.14 feet, and chord bearing and distance of N 45°57'51"E, 119.47 feet; thence N 33°36'23"W, 120.46 feet; thence N 61°33'47"E, 196.67 feet; thence S 76°35'39"E, 673.09 feet; thence N 84°16'56"E, 100.93 feet; thence S 48°35'12"E, 80.00 feet; thence S 10°21'05"W, 488.56 feet; thence S 3°25'40"W, 224.08 feet; thence along a curve to the right having a radius of 330.00 feet, a central angle of 41°32'27", an arc length of 239.26 feet, and chord bearing and distance of S 45°12'58"E, 234.05 feet; thence S 24°26'44"E, 391.57 feet; thence along a curve to the right having a radius of 470.00 feet, a central angle of 41°40'25", an arc length of 341.85 feet, and chord bearing and distance of S 45°16'56"E, 334.36 feet; thence S 68°07'09"E, 200.25 feet; thence along a curve to the right having a radius of 380.00 feet, a central angle of 18°52'14", an arc length of 125.15 feet, and chord bearing and distance of S 56°41'02"E, 124.59 feet; thence North, 680.19 feet; thence S 71°57'34"E, 369.50 feet; thence South, 155.14 feet; thence S 54°20'17"E, 193.23 feet; thence S 25°44'09"W, 303.12 feet; thence S 32°01'22"E, 313.53 feet; thence S 5°37'17"W, 87.34 feet; thence S 59°24'32"W, 33.03 feet; thence along a curve to the left having a radius of 595.00 feet, a central angle of 11°03'22", an arc length of 114.81 feet, and chord bearing and distance of S 36°07'09"E, 114.64 feet; thence S 48°21'10"W, 60.00 feet; thence S 80°45'18"W, 527.56 feet; thence S 29°14'48"W, 474.46 feet; thence N 60°45'12"W, 79.95 feet; thence along a curve to the left having a radius of 75.00 feet, a central angle of 70°24'44", an arc length of 92.17 feet, and chord bearing and distance of S 84°02'25"W, 86.48 feet; thence S 48°50'03"W, 100.00 feet; thence along a curve to the right having a radius of 285.00 feet, a central angle of 16°21'49", an arc length of 81.40 feet, and chord bearing and distance of S 57°00'58"W, 81.12 feet; thence S 65°11'53"W, 98.83 feet; thence S 27°43'30"E, 66.58 feet; thence S 43°17'33"W, 111.27 feet; thence S 26°23'15"W, 502.54 feet; thence S 10°39'11"W, 81.35 feet; thence S 5°04'53"E, 200.00 feet; thence S 84°55'07"W, 175.27 feet; thence along a curve to the left having a radius of 425.00 feet, a central angle of 2°03'29", an arc length of 15.27 feet, and chord bearing and distance of N 4°03'09"W, 15.28 feet; thence N 5°04'53"W, 175.16 feet; thence along a curve to the right having a radius of 325.00 feet, a central angle of 14°38'32", an arc length of 83.08 feet, and chord bearing and distance of N 2°14'23"E, 82.83 feet; thence N 80°26'21"W, 290.47 feet; thence N 26°23'15"E, 676.64 feet; thence N 55°57'22"E, 302.63 feet; thence N 62°29'28"E, 290.24 feet; thence S 48°10'42"E, 112.35 feet; thence N 48°50'03"E, 20.89 feet; thence along a curve to the right having a radius of 125.00 feet, a central angle of 70°24'44", an arc length of 153.62 feet, and chord bearing and distance of N 84°02'25"E, 144.13 feet; thence S 60°45'12"E, 19.95 feet; thence N 29°14'46"E, 104.87 feet; thence N 23°57'18"W, 622.62 feet; thence N 37°45'08"E, 395.40 feet; thence N 66°07'09"W, 109.70 feet; thence along a curve to the right having a radius of 530.00 feet, a central angle of 41°40'25", an arc length of 385.49 feet, and chord bearing and distance of N 45°16'56"W, 377.05 feet; thence N 24°26'44"W, 391.57 feet; thence along a curve to the left having a radius of 270.00 feet, a central angle of 64°53'10", an arc length of 305.77 feet, and chord bearing and distance of N 56°53'19"W, 289.69 feet; thence S 80°29'04"W, 56.56 feet; thence N 89°19'54"W, 396.03 feet; thence along a curve to the right having a radius of 640.00 feet, a central angle of 67°01'40", an arc length of 748.71 feet, and chord bearing and distance of N 55°49'04"W, 706.74 feet; thence N 22°18'14"W, 221.56 feet; thence along a curve to the left having a radius of 660.00 feet, a central angle of 28°25'00", an arc length of 327.34 feet, and chord bearing and distance of N 36°30'44"W, 323.98 feet; thence N 50°43'14"W, 60.74 feet to a point on the southeasterly right of way line of State Highway No. 335; thence along said southeasterly right of way line N 39°16'46"E, 80.00 feet to the point of beginning, said tract containing 59.69 acres, more or less.