



**MORTGAGE DEED WITH RELEASE OF HOMESTEAD**

**JOHN H. ADDLESPERGER and BETSY K. PEARSON**, husband and wife, (herein referred to as mortgagor, whether one or more persons or entities), of Sheridan County, State of Wyoming, to secure the payment of **EIGHTY THOUSAND DOLLARS (\$80,000.00)**, due April 3, 2014, with interest from April 3, 2009, at the rate of five percent (5.0%) per annum, with interest payable quarterly and principal payable at maturity, evidenced by one (1) promissory note, of even date herewith and to secure the payment of all other notes given in exchange, substitution or replacement of the above-described note or in modification, renewal or extension thereof, in whole or in part, and to secure, as additional security, the payment of any other indebtedness which may now or hereafter be owing by mortgagor to mortgagee, does hereby mortgage and warrant, with power of sale to **JACK L. MOHROR, TRUSTEE OF THE JACK L. MOHROR TRUST DATED JULY 21, 2000**, (herein referred to as mortgagee) whose address is 855 Victoria, Sheridan, WY 82801, the following-described real estate situate in the County of Sheridan, State of Wyoming, to-wit:

**41.8 Acre Tract:**

A tract of land situated in the SE1/4SW1/4 of Section 32, Township 56 North, Range 84 West, and Lot 3 of Section 5, Township 55 North, Range 84 West, 6th P.M., Sheridan County, Wyoming; said tract of land being more particularly described as follows:

Commencing at the southeast corner of said Section 32 (Monumented with a 3-1/4" Brass Cap per PLS 529); thence N73°21'14"W, 3405.81 feet to the **POINT OF BEGINNING** of said tract, said point lying on the east right-of-way line of Weeping Willow Lane as described in Book 447 of Deeds, Page 699; thence S02°32'12"E, 1964.34 feet to a point; thence N89°35'24"E, 642.28 feet to a point, said point lying on the east line of said Lot 3, Section 5; thence S00°35'30"E, 392.46 feet along said east line to a point, said point being the southeast corner of said Lot 3, Section 5 (Monumented with a 3-1/4" Aluminum Cap per PLS 6594); thence S89°35'35"W, 1323.01 feet along the south line of said Lot 3, Section 5 to a point, said point being the southeast corner of Lot X, Guy Wood Ranch Subdivision and the southwest corner of said Lot 3, Section 5 (Monumented with a 3-1/4" Aluminum Cap per PLS 6594); thence N00°57'33"W, 1332.92 feet along the west line of said Lot 3, Section 5 to a point, said point being the southeast corner of Lot H, Guy Wood Ranch Subdivision and the northwest corner of said Lot 3, Section 5 (Monumented with a 3-1/4" Aluminum Cap per PLS 6594); thence N03°55'39"W, 978.42 feet along the east line of said Lot H and Lot A, Guy Wood Ranch Subdivision to a point; thence N85°43'16"E, 6.08 feet to a point, said point being the southwest corner of Tract B, Lot Division of Willett Property per County Lot Division



Permit Number LD-06-001 (Monumented with a 2" Aluminum Cap per PE&LS 3864); thence, continue N85°43'16"E, 634.87 feet along the south line of said Tract B to a point, said point being the southeast corner of said Tract B (Monumented with a 2" Aluminum Cap per PE&LS 3864); thence, continue N85°43'16"E, 40.00 feet along the south line of the Lavon Tract as described in said Book 447 of Deeds, Page 699 to the **POINT OF BEGINNING** of said tract.

Said tract contains 41.76 acres of land, more or less.

Bearings are Based on the Wyoming Coordinate System, NAD 1983, East Central Zone.

*See Record of Survey filed in drawer A of plats, No. 337 in the County Clerk's Office at the Sheridan County Courthouse, Sheridan, Wyoming.*

**35 Acre Tract:**

A tract of land situated in the E1/2SW1/4 of Section 32, Township 56 North, Range 84 West, and Lot 3 of Section 5, Township 55 North, Range 84 West, 6th P.M., Sheridan County, Wyoming; said tract of land being more particularly described as follows:

Commencing at the southeast corner of said Section 32 (Monumented with a 3-1/4" Brass Cap per PLS 529); thence N73°21'14"W, 3405.81 feet to the **POINT OF BEGINNING** of said tract, said point lying on the east right-of-way line of Weeping Willow Lane as described in Book 447 of Deeds, Page 699; thence N04°13'47"W, 340.54 feet along said east right-of-way line of Weeping Willow Lane described in Book 447 of Deeds, Page 699 to a point, said point being the southwest corner of a tract of land described in Book 441 of Deeds, Page 328 (Monumented with a 2" Aluminum Cap per PE&LS 3864); thence N85°38'04"E, 640.00 feet along the south line of said tract described in Book 441 of Deeds, Page 328 to a point, said point being the southeast corner of said tract described in Book 441 of Deeds, Page 328; thence S04°21'09"E, 1401.75 feet to a point, said point being the south quarter corner of said Section 32 (Monumented with a 3-1/4" Aluminum Cap per PLS 6594); thence S00°35'30"E, 948.49 feet along the east line of said Lot 3, Section 5 to a point; thence S89°35'24"W, 642.28 feet to a point; thence N02°32'12"W, 1964.34 feet to the **POINT OF BEGINNING** of said tract.

Said tract contains 35.00 acres of land, more or less.

Bearings are Based on the Wyoming Coordinate System, NAD 1983, East Central Zone.

*See Record of Survey filed in drawer A of plats, No. 337 in the County Clerk's Office at the Sheridan County Courthouse, Sheridan, Wyoming.*

Together with all the improvements now or hereafter on the property and all easements and rights of way appurtenant to the above-described property, all water, water rights, and water stock and fixtures now or hereafter attached to the property and all rents, issues, crops and profits arising from the property.



Mortgagor will (1) pay when due, time being of the essence, the indebtedness hereby secured; (2) pay all taxes and assessments on said premises and will, upon mortgagee's request, furnish mortgagee with receipts evidencing such payments; (3) pay and discharge any lien which has or may attain priority over this mortgage; provided, mortgagor shall not be required to discharge the lien so long as mortgagor shall in good faith contest the lien by or defend against enforcement of the lien by legal proceedings which operate to prevent the enforcement of the lien or forfeiture of all or part of the premises; (4) keep all buildings and improvements now existing or hereafter erected on the premises insured against loss by fire and hazards included within the term "extended coverage" in a sum not less than the unpaid balance of the note secured by this mortgage during the life of this mortgage and in favor of and payable to the mortgagee; and (5) keep the property in good repair and not commit waste or permit impairment or deterioration of the property.

If mortgagor fails to pay taxes and assessments or to discharge liens which have or may attain priority over this mortgage or to keep the buildings and improvements insured as required, then mortgagee may pay the taxes and assessments, discharge the lien, or insure the buildings and improvements. All sums so paid by the mortgagee shall be repaid by mortgagor on demand with interest at the rate provided for in the promissory note, and all sums so expended, with interest, shall be secured hereby in priority with the indebtedness evidenced by the promissory note.

In case of default under the mortgage, the mortgagee may declare the whole indebtedness hereby secured immediately due and payable without further demand.

In the event that the mortgagor conveys title (legal, equitable or both) to all or any portion of said premises or in the event that such title becomes vested in a person other than the mortgagor in any manner whatsoever except under the power of eminent domain, or in the event that the mortgagor leases all or any portion of said premises, then in any such case the entire unpaid principal of the note secured hereby with all accrued interest thereon shall, at the option of the mortgagee at any time thereafter, become immediately due and payable without notice.

Upon default, the mortgagee may sell and dispose of the premises by advertisement and sale according to the statutes of the State of Wyoming or may proceed to enforce its mortgage by court action. If any portion of the indebtedness is not satisfied by the sale of the premises pursuant to advertisement and sale or court decree, the mortgagee may obtain a judgment against the mortgagor on that portion of the indebtedness not satisfied by the sale of the property. All remedies provided by this mortgage shall be cumulative and in addition to every other remedy afforded by law or in equity or by statute to the mortgagee. This mortgagee shall be entitled to collect all reasonable costs and expenses, including reasonable attorney's fees, incurred in pursuing the remedies provided in this mortgage or afforded by law.

To the extent permitted by law, the mortgagee, in connection with any foreclosure of this mortgage, whether by advertisement and sale or by court action, or upon actual or threatened waste to the premises, or upon any default in the observance or performance of any covenant or agreement of the mortgagor hereunder, may apply to a court of competent jurisdiction for the appointment of a receiver of the premises or any portion thereof, with notice to the mortgagor,




and shall be entitled to the appointment of a receiver in any such event as a matter of right, whether or not the premises are adequate security for the indebtedness secured hereby, the mortgagor is insolvent, or waste of the premises has been threatened or committed. The receiver shall have the right and authority to enter into immediate possession of the premises and improvements and to care for and manage the same and collect all rents, issues, and profits therefrom. Such rents, issues and profits, if any, shall be first applied to the costs and expenses of the receivership and then toward the satisfaction of the indebtedness hereby secured and the costs of any foreclosure.

In case of any default whereby the right of foreclosure arises hereunder, the mortgagee shall at once become entitled to exclusive possession, use and enjoyment of the property and to all rents, issues, crops and profits arising from the property from the accruing of the right to foreclose and during the pendency of foreclosure proceedings and the period of redemption. The possession, rents, issues, crops, and profits shall be delivered to the mortgagee upon demand, and mortgagee may enforce these rights by appropriate civil proceedings, including actions in ejectment, forcible entry, or unlawful detainer.

If any provision of this mortgage is prohibited or declared to be unenforceable, such prohibition or unenforceability shall not affect the remaining provisions of this mortgage.

Mortgagor relinquishes and waives all rights under and by virtue of the homestead exemption laws of the State of Wyoming.

DATED this 5 day of OCTOBER, 2012.


  
 John H. Addlesperger


  
 Betsy K. Pearson

STATE OF WYOMING )  
 ) ss.  
 County of Sheridan )

The above and foregoing instrument was acknowledged before me by John H. Addlesperger and Betsy K. Pearsons this 5th day of October, 2012.

WITNESS my hand and seal.



  
 Notary Public

My Commission expires: March 10, 2013