

Mountain Bell Form 7321-W

R/W 12674

RIGHT-OF-WAY EASEMENT

The Undersigned Grantor (and each and all of them if more than one) for and in consideration of Ten and NO/100----- Dollars (\$ 10.00-----) in hand paid by the Grantee, the receipt whereof is hereby acknowledged, hereby grants, bargains and conveys unto The Mountain States Telephone and Telegraph Company, a Colorado corporation, 931 14th Street, Denver, Colorado 80202, Grantee, its successors, assigns, lessees, licensees and agents a Right-of-Way Easement and the right to construct, operate, maintain and remove such communication and other facilities, from time to time, as said Grantee may require upon, over, under and across the following described land which the Grantor owns or in which the Grantor has any interest in County of Sheridan, State of Wyoming, hereby releasing and waiving all rights under and by virtue of the homestead exemption laws of this State:

A strip of land 16 feet wide being 8 feet on each side of a centerline across NE 1/4 SW 1/4 NE/4 SW/4 of Section 30. Also E/2 NE/4 of Section 31 all in Township 58 North Range 86 West of the 6th P.M., being more particularly set forth on the Exhibit for Right of Way No. 12674 attached hereto and made a part hereof.

TOGETHER with the right of ingress and egress over and across the lands of the Grantor to and from the above described property, the right to clear and keep cleared all trees and other obstructions as may be necessary.

The Grantor reserves the right to occupy, use, and cultivate said property for all purposes not inconsistent with the rights herein granted.

Signed and delivered this 19th day of September, 19 74.

Ollie Owen Doyle  
Ollie Owen Doyle


Robert E. Doyle

STATE OF Wyoming  
COUNTY OF Sheridan SS:

The foregoing instrument was acknowledged before me this 19th day of Sept, 19 74.

By Ollie Owen Doyle Robert E. Doyle

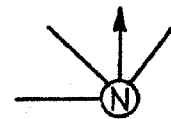
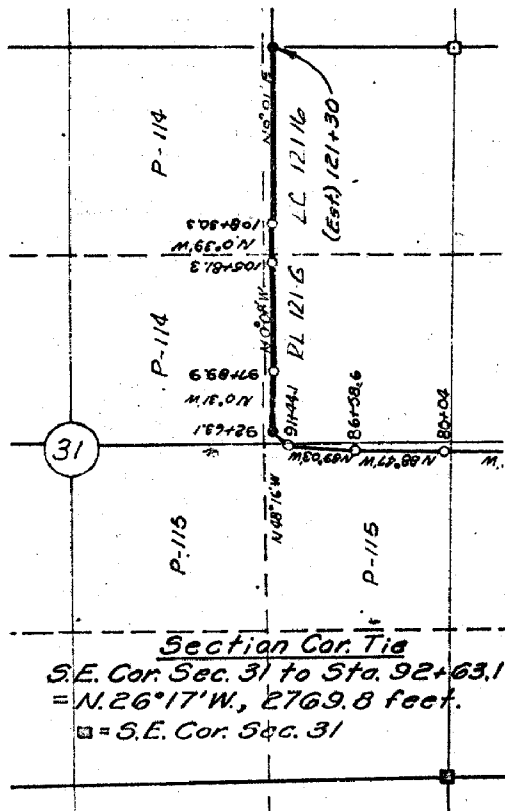
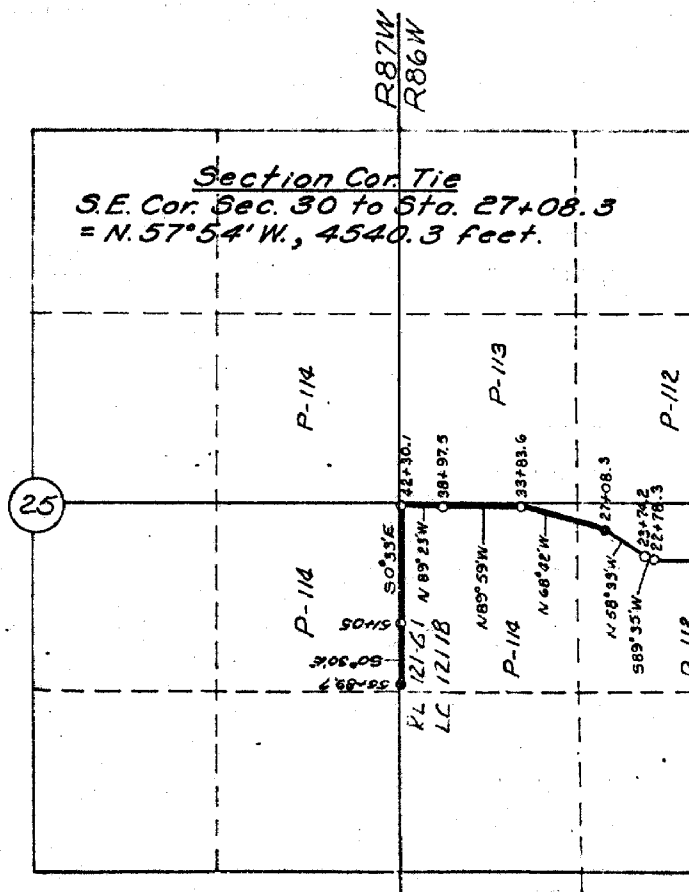
WITNESS hand and official seal.



Robert E. Doyle  
Notary Public

My Commission Expires: 5-14-78

Section Cor. Tie  
S.E. Cor. Sec. 30 to Sta. 27+08.3  
= N. 57° 54' W., 4540.3 feet.



Sec. 30 &  
31

T- 58 -N  
R- 86 -W

Scale 1" = 1000'

Section Cor. Tie  
S.E. Cor. Sec. 31 to Sta. 92+63.1  
= N. 26° 17' W., 2769.8 feet.  
□ = S.E. Cor. Sec. 31

The Mountain States Telephone & Telegraph Company  
EXHIBIT FOR RIGHT OF WAY NO. 12674  
GRANTOR Ollie Owen Doyle

Drawn By H. Davidson