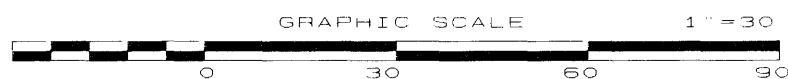


PERCIFUL - LEWIS SUBDIVISION

DETAIL



PROPERTY IS ZONED R-2.

CERTIFICATE of OWNERS

Know all men by these presents that the undersigned, Cindy L. Perciful, Robert P. Lewis and Elizabeth Lewis, being the owners, proprietors or parties of interest in the land shown on this plat, do hereby certify...

Executed this 19th day of August, 2004, by:

Cindy L. Perciful, Owner of Lot 9 and the South 6 Feet of Lot 10, Block 1, Nielsen Heights Addition.

State of Wyoming } ss
County of Sheridan } ss
The foregoing instrument was acknowledged before me this 19th day of August, 2004, by Cindy L. Perciful.

My commission expires: 12-06-04

First Federal Savings Bank (Mortgagee)
By [Signature]
State of Wyoming } ss
County of Sheridan } ss

On this 19th day of August, 2004, before me personally appeared David J. Ferries to me personally known who, being duly sworn, did say that he is the Executive Vice Pres. of First Federal Savings Bank and that the seal affixed to said instrument is the corporate seal of said corporation, and that said instrument was signed and sealed on behalf of said corporation by authority of its Board of Directors and said Executive Vice Pres. acknowledged said instrument to be the free act and deed of said corporation.

Given under my notarial seal this 19th day of August, 2004.

My commission expires: 12-06-04

ALSO EXECUTED this 27th day of July, 2004, by:

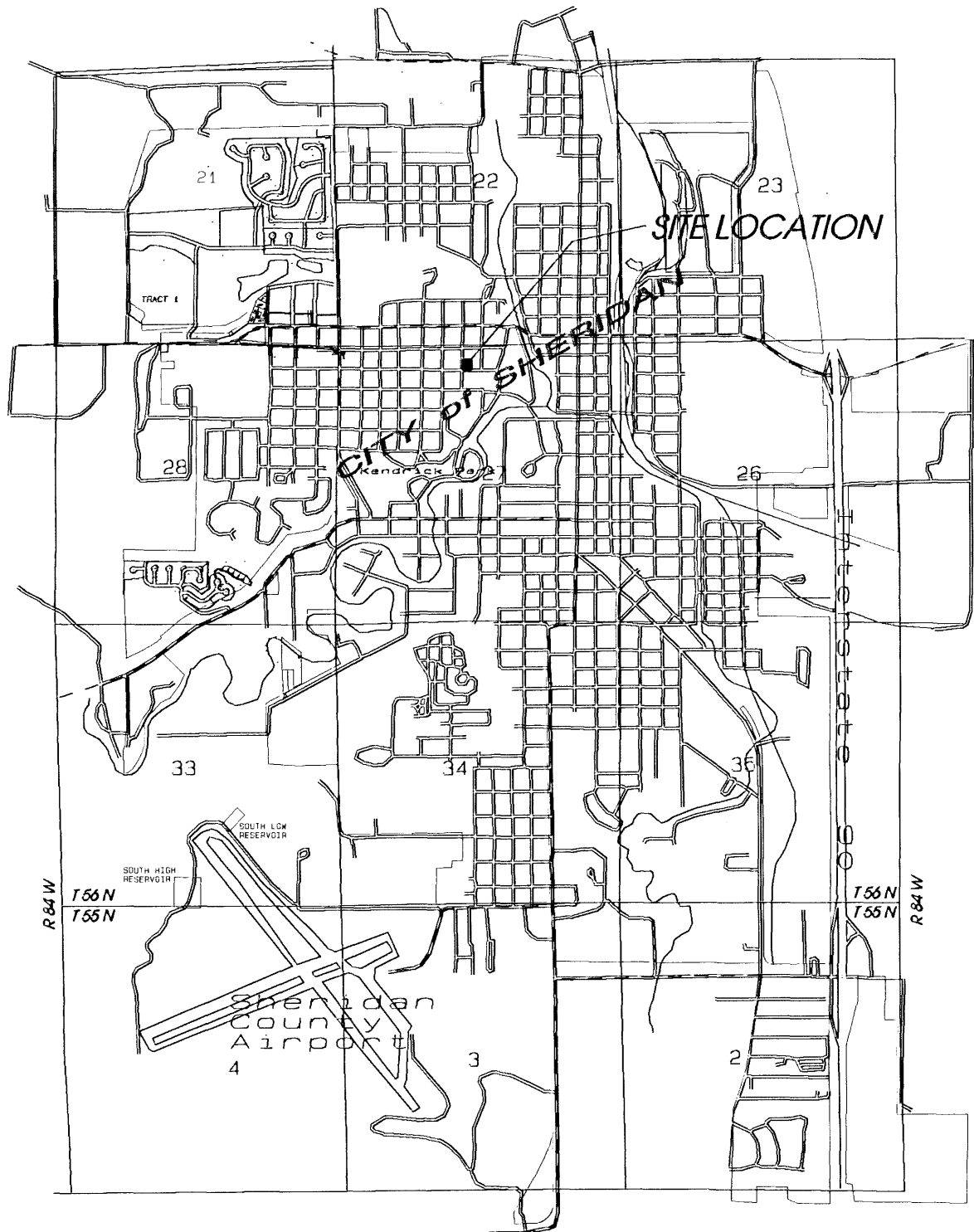
Robert P. Lewis, Owner of Lots 7 and 8, Block 1, Nielsen Heights Addition.

Elizabeth Lewis, Owner of Lots 7 and 8, Block 1, Nielsen Heights Addition.

State of Wyoming } ss
County of Sheridan } ss
The foregoing instrument was acknowledged before me this 27th day of July, 2004, by Robert P. Lewis and Elizabeth Lewis.

My commission expires: 12-6-2004

LOCATION
SCALE: 1" = 3000'



N





CERTIFICATE of SURVEYOR

State of Wyoming } ss
County of Sheridan } ss

I, David L. Randall, of Sheridan, Wyoming being a duly registered Professional Engineer and Land Surveyor in the State of Wyoming do hereby certify that this map was made from field notes of an actual survey performed by me in April of 2004 and that this map correctly represents all of the data shown hereon.

Registration No. 3159 PE & LS



CERTIFICATE of RECORDER

State of Wyoming } ss
County of Sheridan } ss

This plat was filed for record in the Office of the Clerk and Recorder at 2:00 P.M. this 14 day of SEPT., 2004, and is duly recorded in Book P, Page No. 71.

Claudia Keltner, County Clerk

DIRECTOR of PUBLIC WORKS
CERTIFICATE of APPROVAL

Data on this plat approved this 9th day of August, 2004, by the Director of Public Works of Sheridan, Wyoming.

Jackie Florman, Director of Public Works

CITY of SHERIDAN
CERTIFICATE of APPROVAL

Approved by the City Council of Sheridan, Wyoming, this 9th day of August, 2004.

Ted Cochran, City Clerk

Jim Wilson, Mayor

FINAL PLAT
of the
PERCIFUL - LEWIS
SUBDIVISION

being a
LOT LINE ADJUSTMENT
of

LOTS 7, 8, 9 and the SOUTH 6 FEET of LOT 10, BLOCK 1
NIELSEN HEIGHTS ADDITION

to the
CITY of SHERIDAN
SHERIDAN COUNTY, WYOMING

for
CINDY L. PERCIFUL

823 BELLEVUE AVENUE
SHERIDAN, WYOMING 82801

and

ROBERT P. and ELIZABETH LEWIS
539 AVON STREET
SHERIDAN, WYOMING 82801